

**COUNCIL ACTION FORM**

**SUBJECT: PLAT OF SURVEY – 1573 Stagecoach Road**

**BACKGROUND:**

Application for a proposed plat of survey has been submitted for:

- ☐ Conveyance division of land (per Section 23.307)
- ☒ Boundary line adjustment (per Section 23.308)
- ☐ Re-plat to correct error (per Section 23.310)
- ☐ Auditor's plat (per Code of Iowa Section 354.15)

The subject site is located at:

Street Address: 1573 Stagecoach Road, Story County

Assessor's Parcel #'s: 0536300405 and 0536300425

Legal Description: Lot 1 in the W1/2 of the E1/2 of the SW1/4 of Section 36, Township 84 North, Range 24 West of the 5<sup>th</sup> P.M., Story County, Iowa

Owner: Jeffrey S. and Julie A. Bundy

A location aerial and the existing and proposed layouts are enclosed for Council consideration. The entire site comprises a single platted lot. A parcel at the north end was conveyed in 1969. Both parcels are now under ownership by the Bundys, who wish to adjust the boundary line between the two.

Pursuant to Section 23.307(4)(c), a preliminary decision of approval for the proposed plat or survey has been rendered by the Planning & Housing Department, subject to the following conditions:

None.

The preliminary decision of approval requires all public improvements associated with and required for the proposed plat of survey be:

- ☐ Installed prior to creation and recordation of the official plat of survey and prior to issuance of zoning or building permits.

- ☐ Delayed, subject to an improvement guarantee as described in Section 23.409.
- ☒ Not Applicable.

Under Section 23.307(5), the Council shall render by resolution a final decision of approval if the Council agrees with the Planning & Housing Director's preliminary decision.

**ALTERNATIVES:**

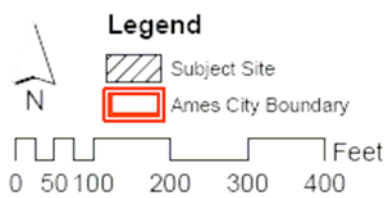
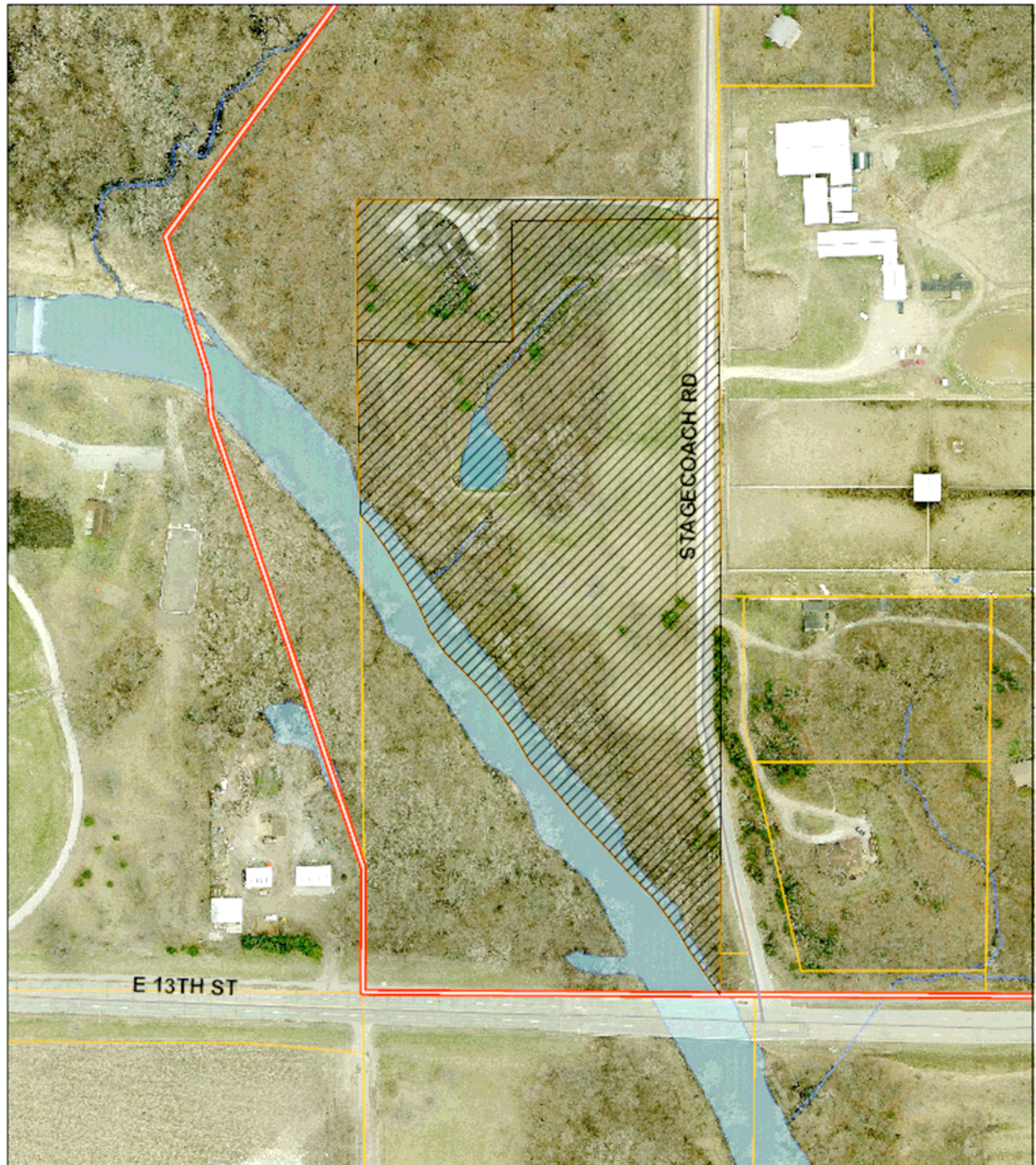
1. The City Council can adopt the resolution approving the proposed plat of survey if the Council agrees with the Planning & Housing Director's preliminary decision.
2. The City Council can deny the proposed plat of survey if the City Council finds that the requirements for plats of survey as described in Section 23.307 have not been satisfied.
3. The City Council can refer this back to staff and/or the owner for additional information.

**MANAGER'S RECOMMENDED ACTION:**

The Planning & Housing Director has determined that the proposed plat of survey satisfies all code requirements, and has accordingly rendered a preliminary decision to approve the proposed plat of survey.

**Therefore, it is the recommendation of the City Manager that the City Council act in accordance with Alternative #1**, which is to adopt the resolution approving the proposed plat of survey. Approval of the resolution will allow the applicant to prepare the official plat of survey incorporating all conditions of approval specified in the resolution. It will further allow the prepared plat of survey to be reviewed and signed by the Planning & Housing Director confirming that it fully conforms to all conditions of approval. Once signed by the Planning & Housing Director, the prepared plat of survey may then be signed by the surveyor, making it the official plat of survey, which may then be recorded in the office of the County Recorder.

It should be noted that according to Section 23.307(10), the official plat of survey shall not be recognized as a binding plat of survey for permitting purposes until a copy of the signed and recorded plat of survey is filed with the Ames City Clerk's office, and a digital image in Adobe PDF format has been submitted to the Planning & Housing Department.

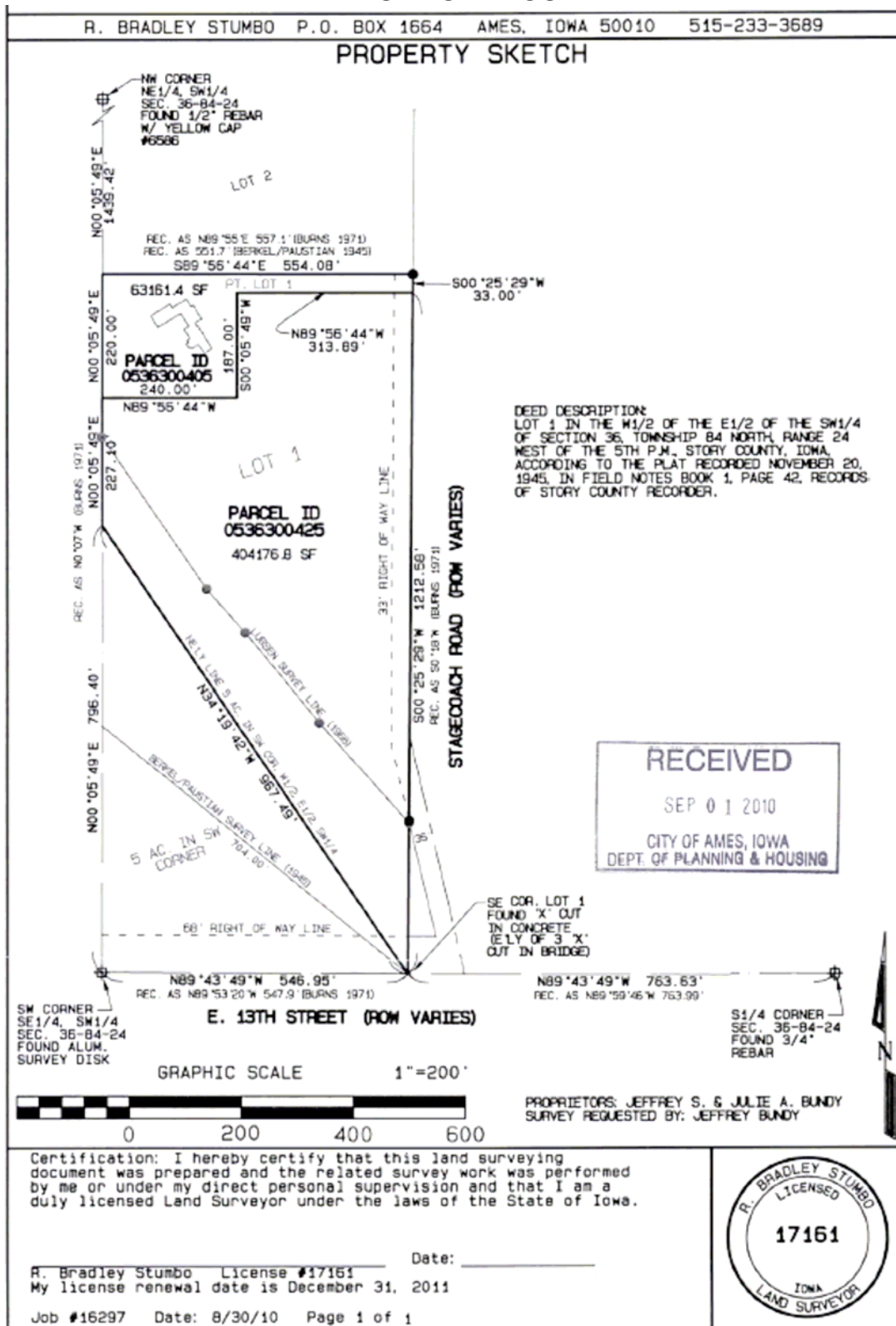


## General Location





# EXISTING LAYOUT



# PROPOSED LAYOUT

