

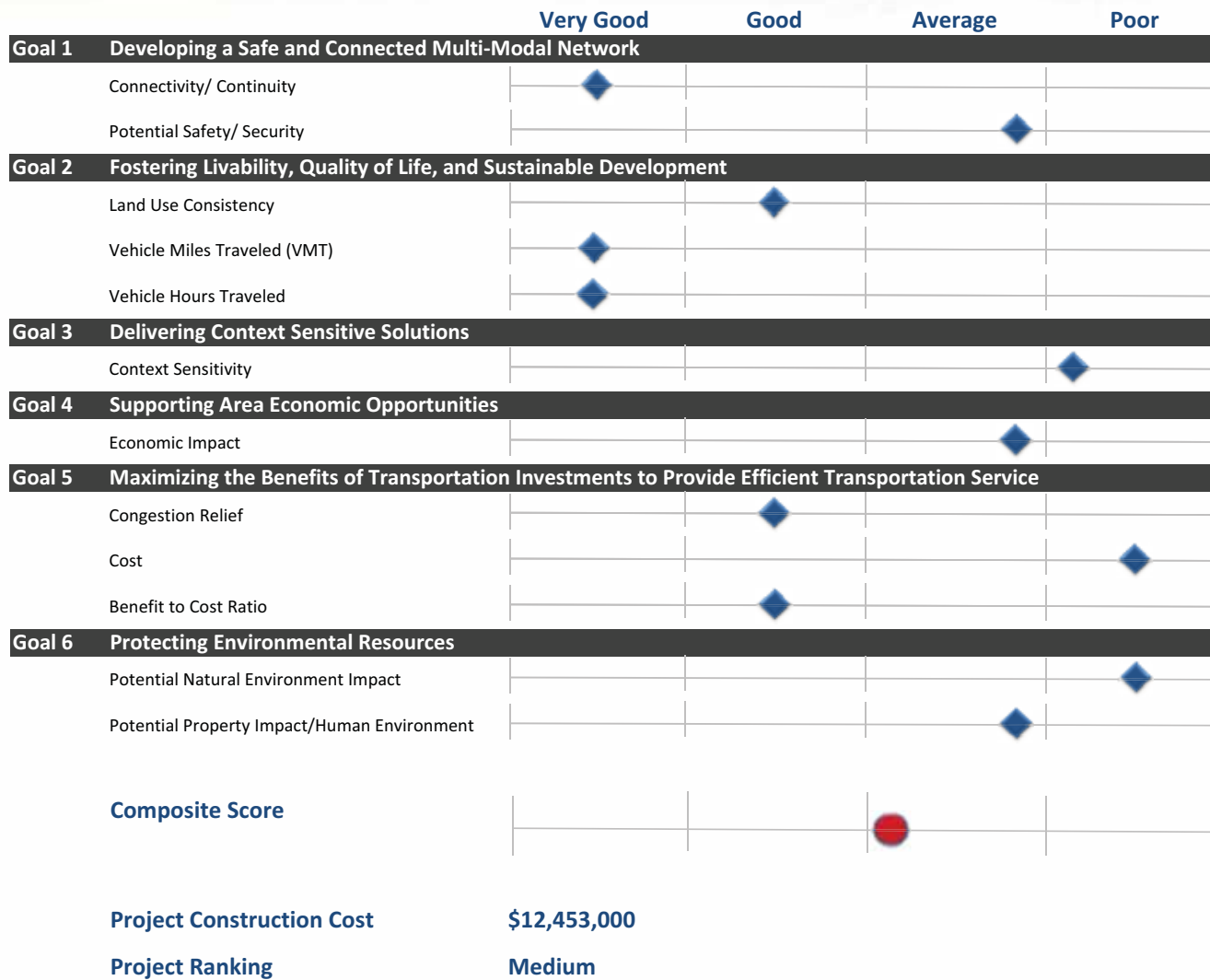
ROADWAY

Draft Scorecard

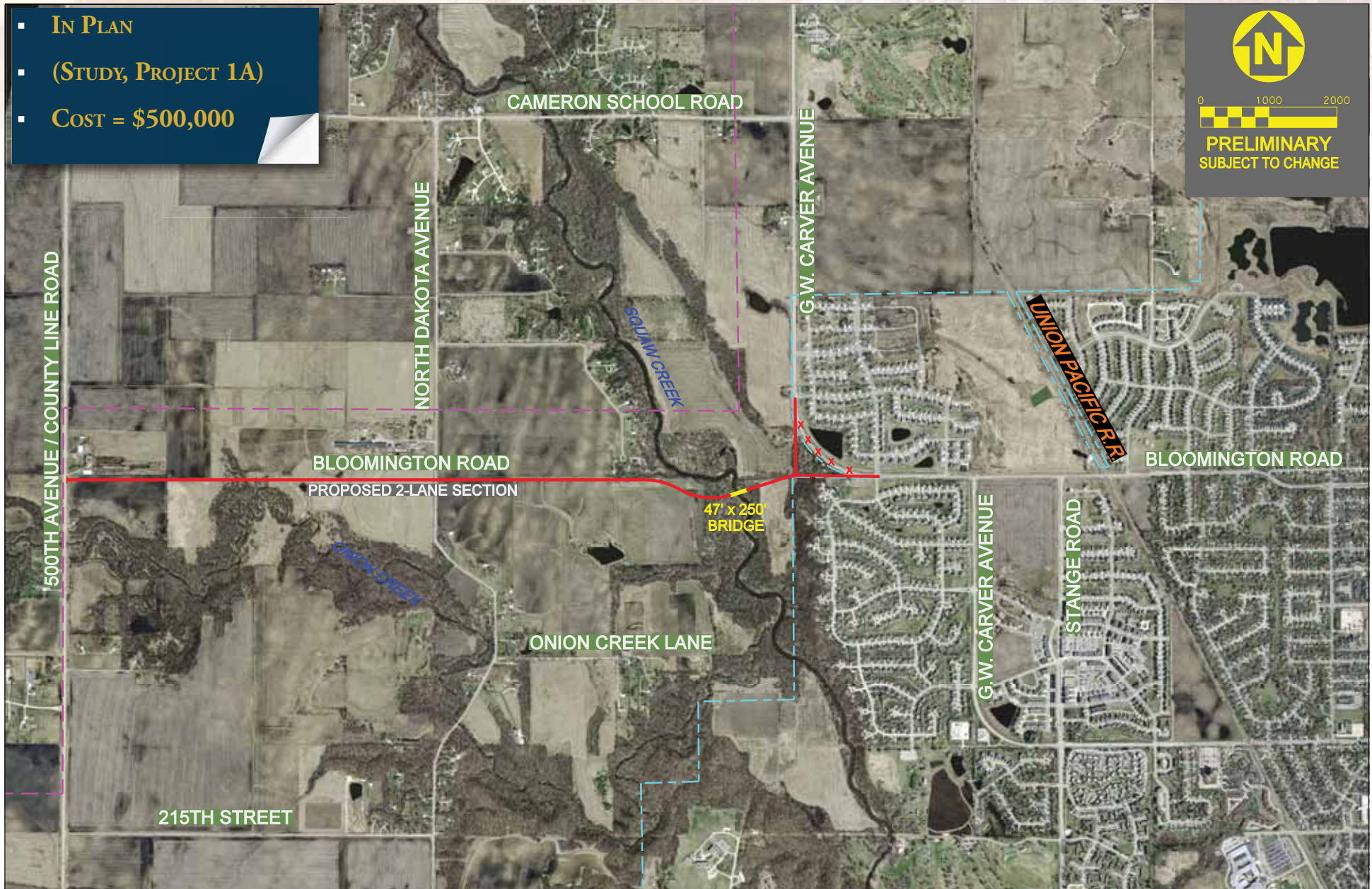
Project Concepts

DRAFT SCORECARD

Project Number 1
Project Name Bloomington Road Extension - 500th Ave. to George W. Carver Ave.



- **IN PLAN**
- **(STUDY, PROJECT 1A)**
- **COST = \$500,000**



PROJECT NO. 1
Bloomington Road Extension
500th Ave. to George W. Carver Avenue

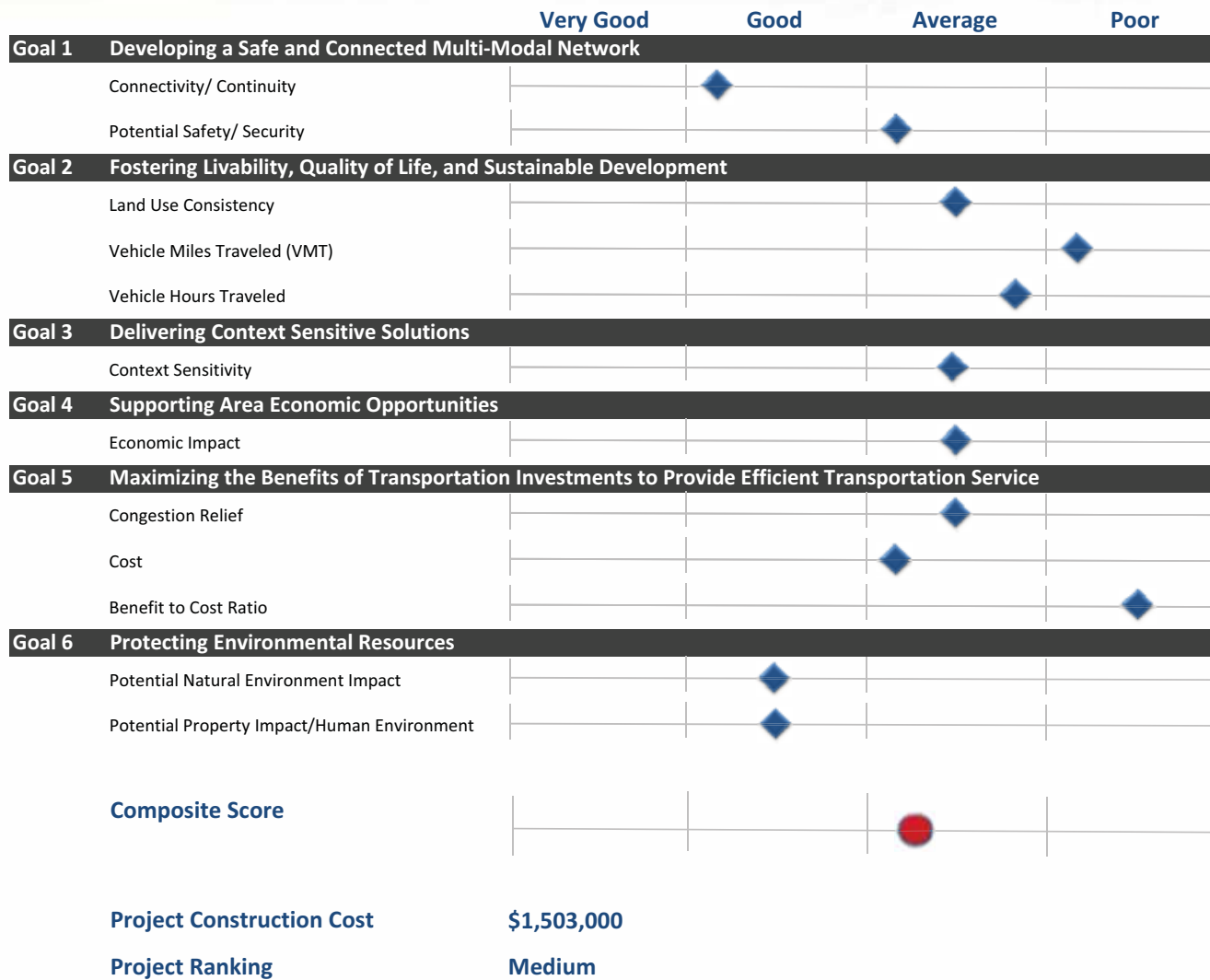
LEGEND

- PROPOSED ROAD
- PROPOSED BRIDGE
- - - AMES CORPORATE LIMITS
- - - MPO PLANNING BOUNDARY

DATE
 JULY 2010

DRAFT SCORECARD

Project Number 2
Project Name 500th Avenue Reconstruction - W. Lincoln Way to Mortensen Road



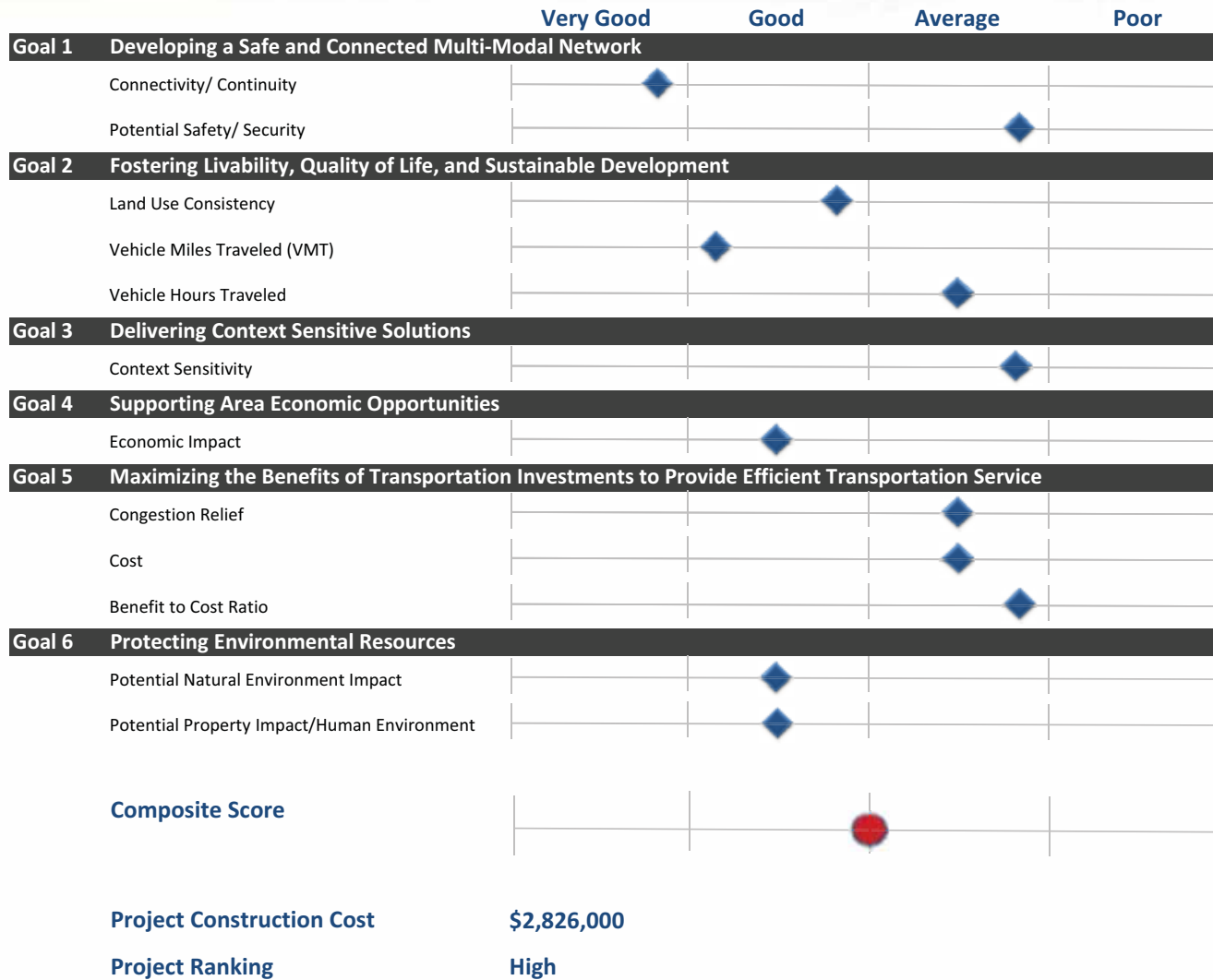
- **IN PLAN**
- **COST = \$1,503,000**

**PRELIMINARY
SUBJECT TO CHANGE**



DRAFT SCORECARD

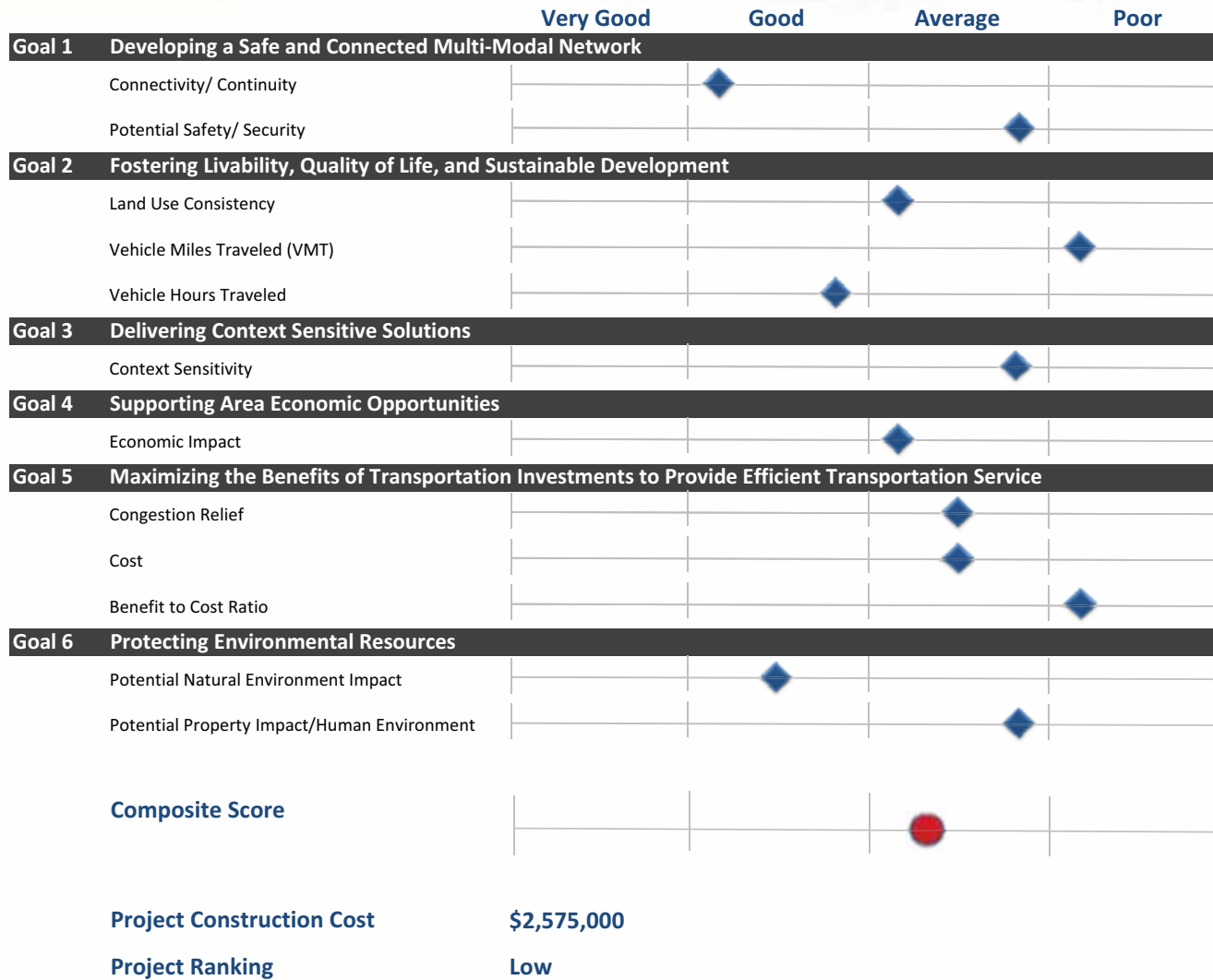
Project Number 3
Project Name Mortensen Road Extension - 500th Ave. to Miller Ave.






DRAFT SCORECARD

Project Number 4
Project Name Cottonwood Extension - State Ave. to University Blvd.



- NOT IN PLAN
- COST = \$2,575,000

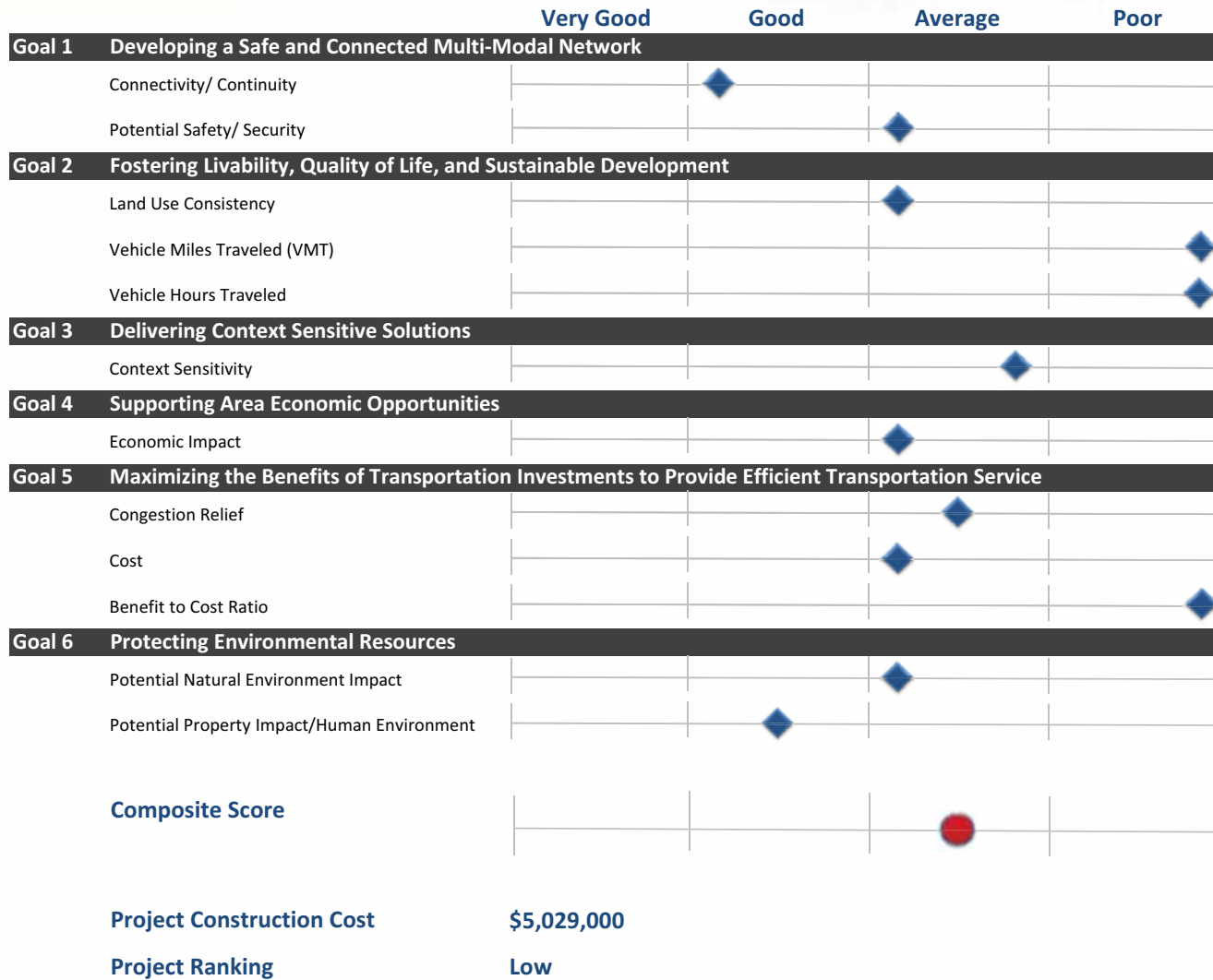


PRELIMINARY
SUBJECT TO CHANGE

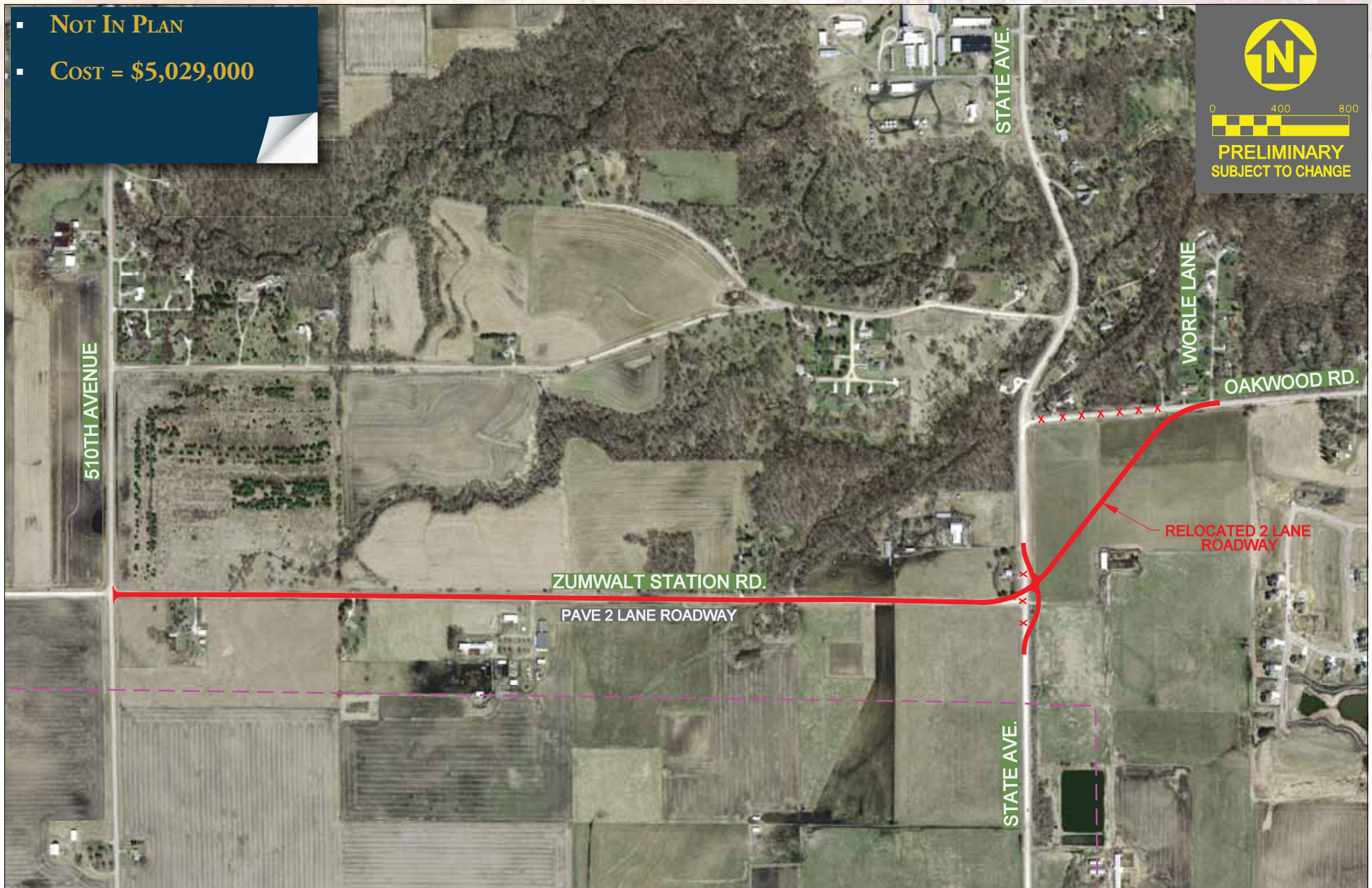


DRAFT SCORECARD

Project Number 5
Project Name Zumwalt Station Road / Oakwood Road Realignment- 510th Ave. to Worle Ln.



- NOT IN PLAN
- COST = \$5,029,000



PROJECT NO. 5
 Zumwalt Station Road / Oakwood Road Realignment -
 510th Avenue to Worle Lane

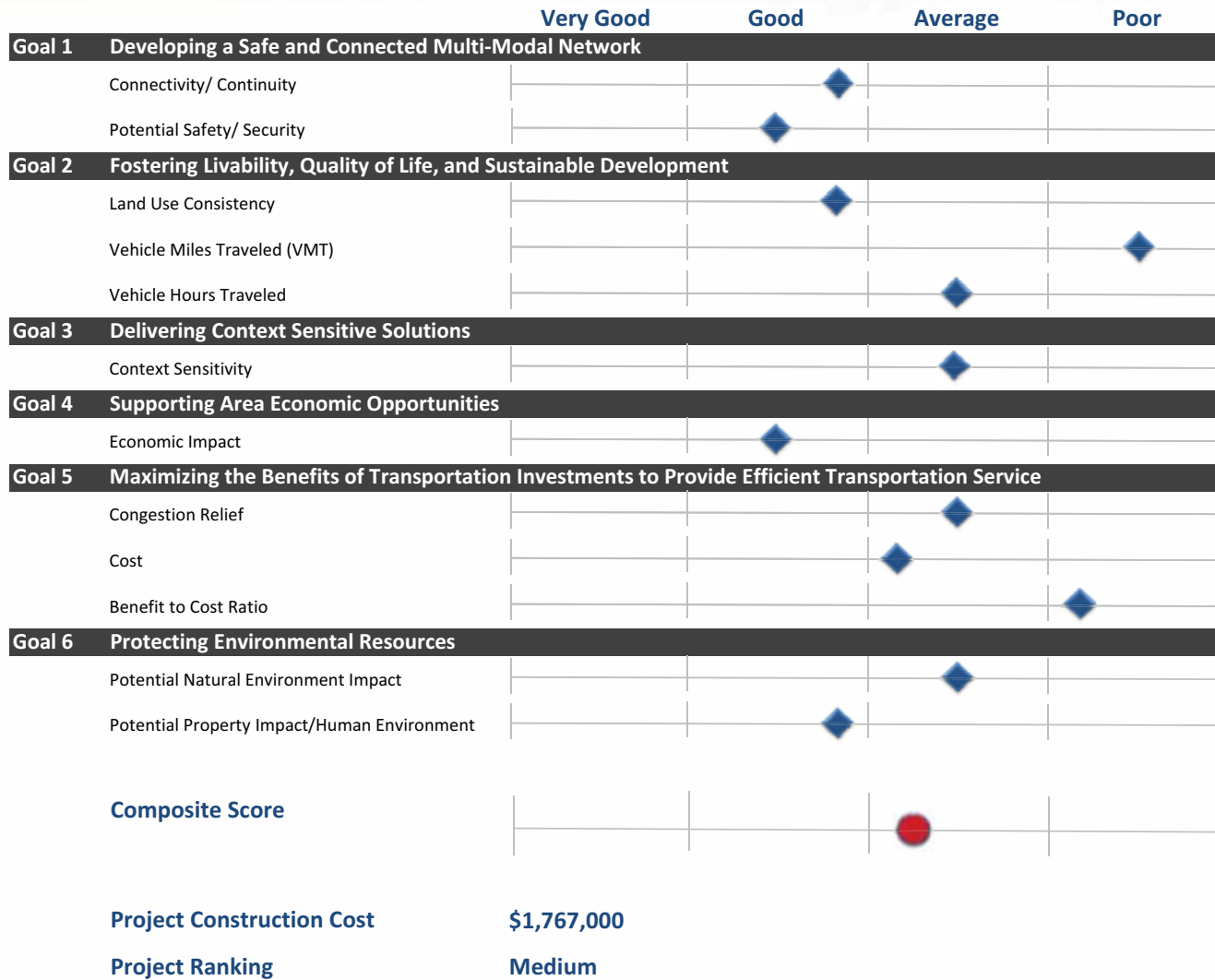
LEGEND

- PROPOSED ROAD
- MPO PLANNING BOUNDARY

DATE
 JULY 2010

DRAFT SCORECARD

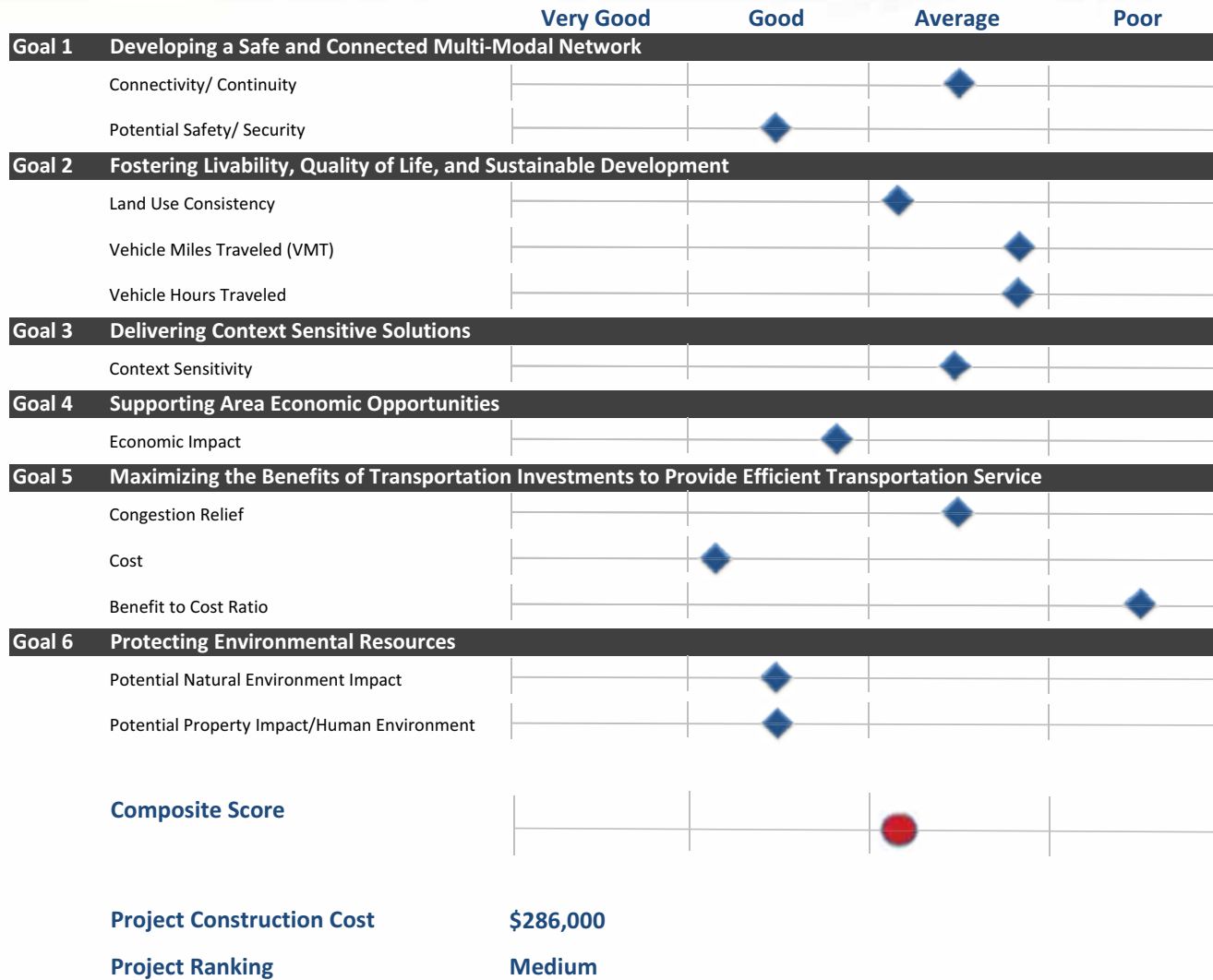
Project Number 6
Project Name S. Dakota Ave. Widening - Lincoln Way to Mortensen Road





DRAFT SCORECARD

Project Number 7
Project Name Mortensen Rd. Widening - S. Dakota Ave. to Dotson Dr.



- **IN PLAN**
- **COST = \$286,000**



**PRELIMINARY
SUBJECT TO CHANGE**



MORTENSON RD.

PROPOSED 3-LANE SECTION

SOUTH DAKOTA AVE.



2035 Long Range Transportation Plan Update

PROJECT NO. 7
Mortensen Road Widening -
South Dakota Avenue to Dotson Drive

LEGEND

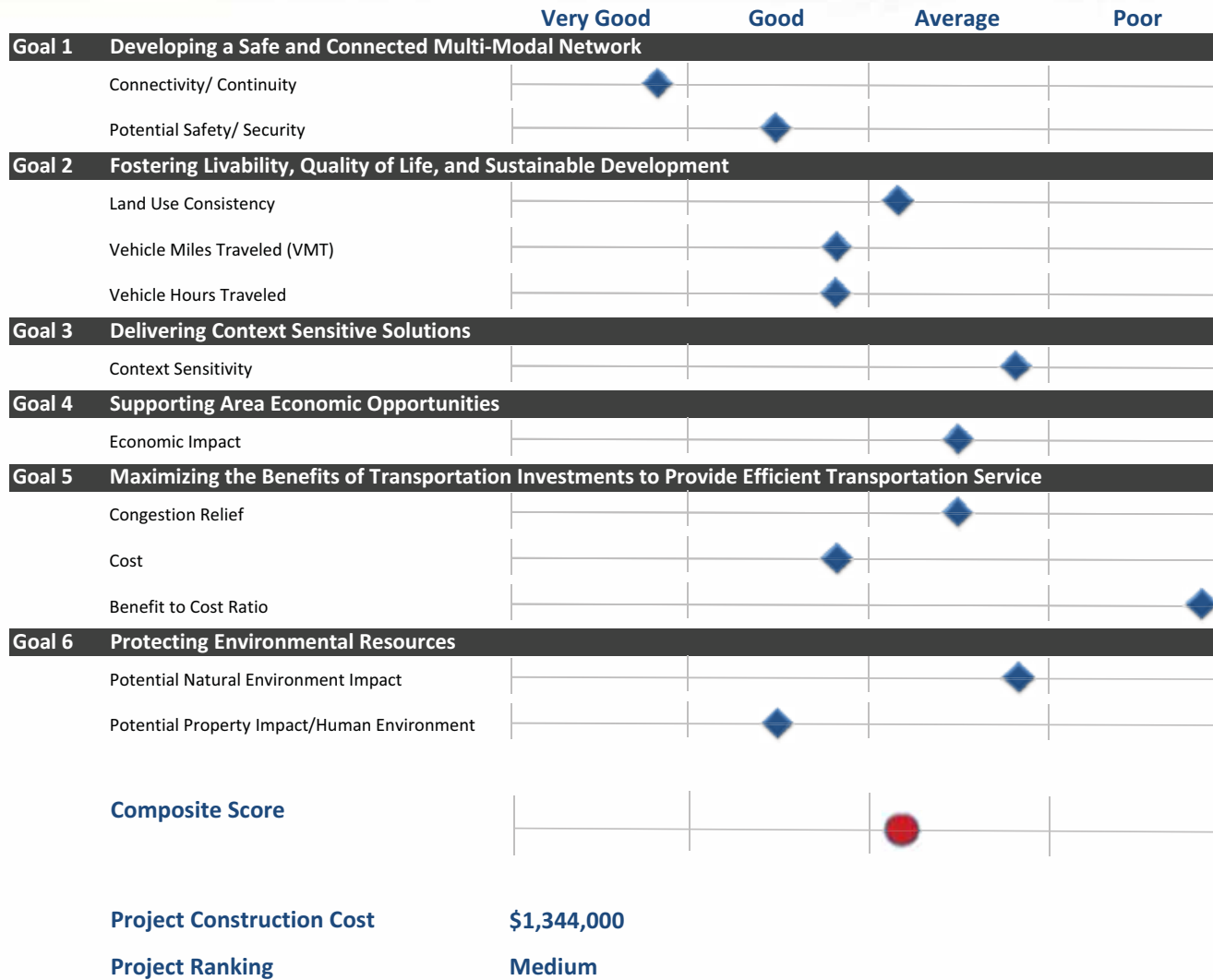
 **PROPOSED WIDENING**

DATE
JULY 2010



DRAFT SCORECARD

Project Number 8
Project Name Dotson Dr. / Beedle Dr. Connection - Lincoln Way to Mortensen Road



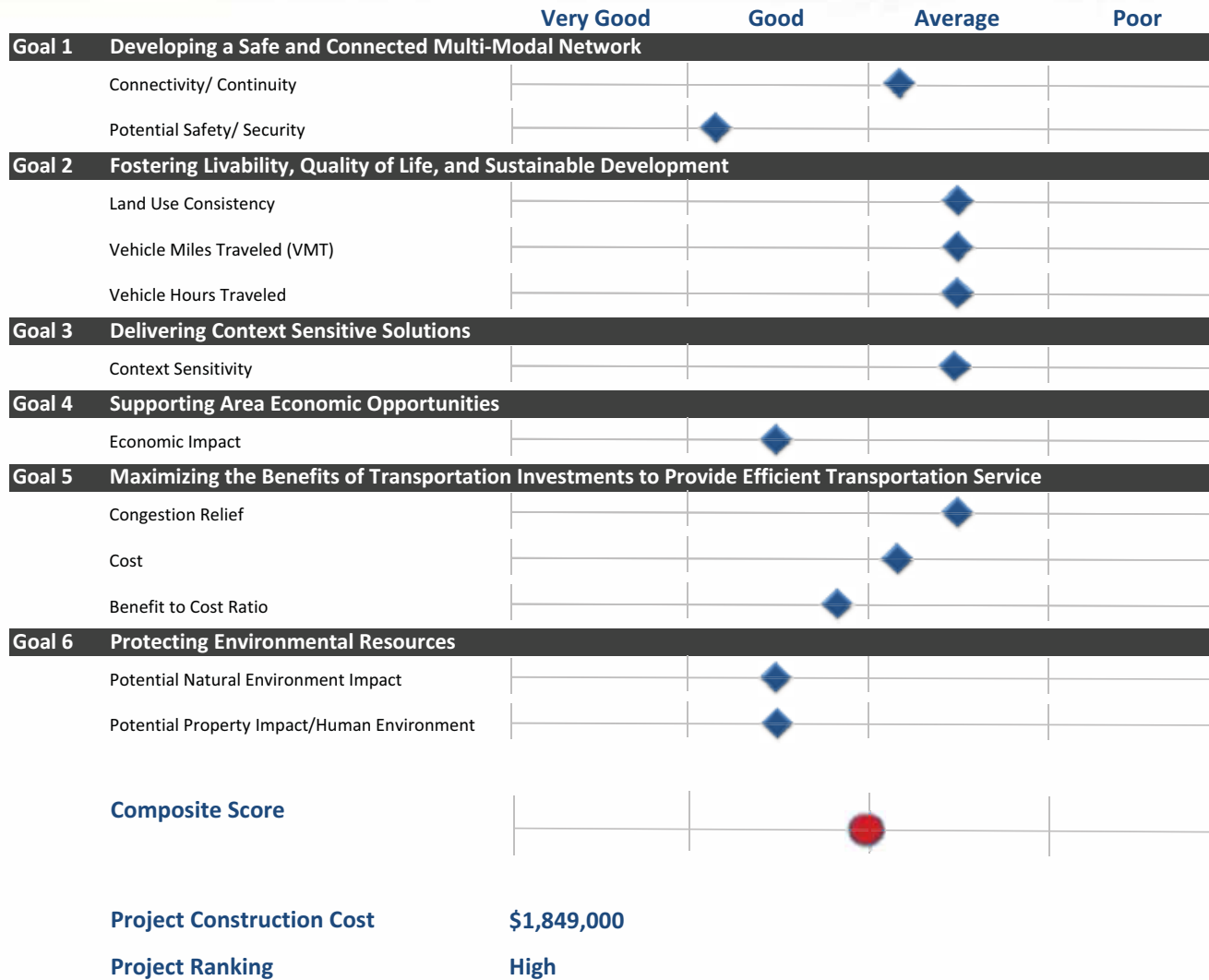






DRAFT SCORECARD

Project Number 9
Project Name Lincoln Way Widening - Marshall Ave. to Franklin Ave.



- **IN PLAN**
- **COST = \$1,849,000**



**PRELIMINARY
SUBJECT TO CHANGE**



2035 Long Range Transportation Plan Update

PROJECT NO. 9

**Widen Lincoln Way to 5 Lanes -
Marshall Avenue to Franklin Avenue**

LEGEND

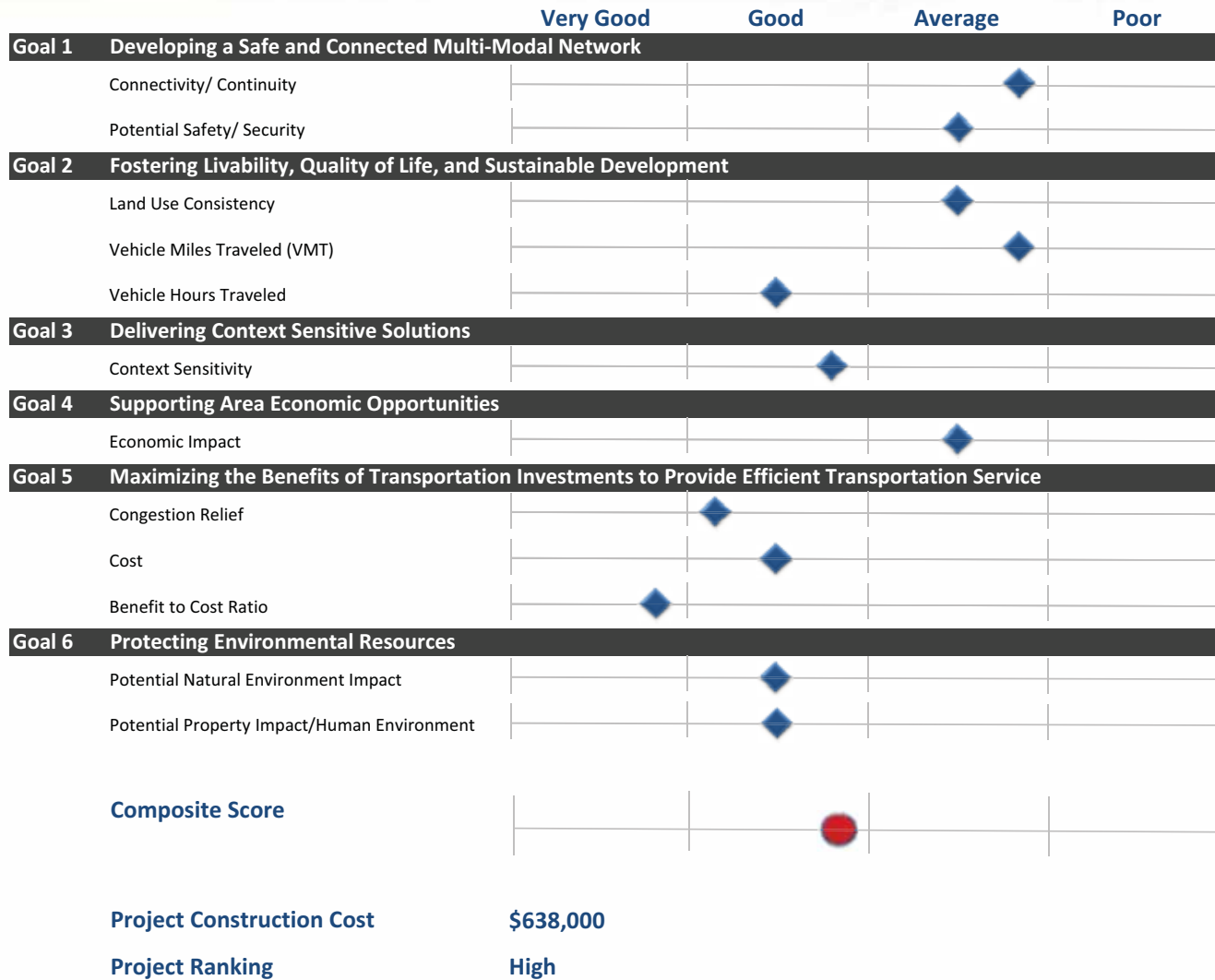
 **PROPOSED WIDENING**

DATE
JULY 2010



DRAFT SCORECARD

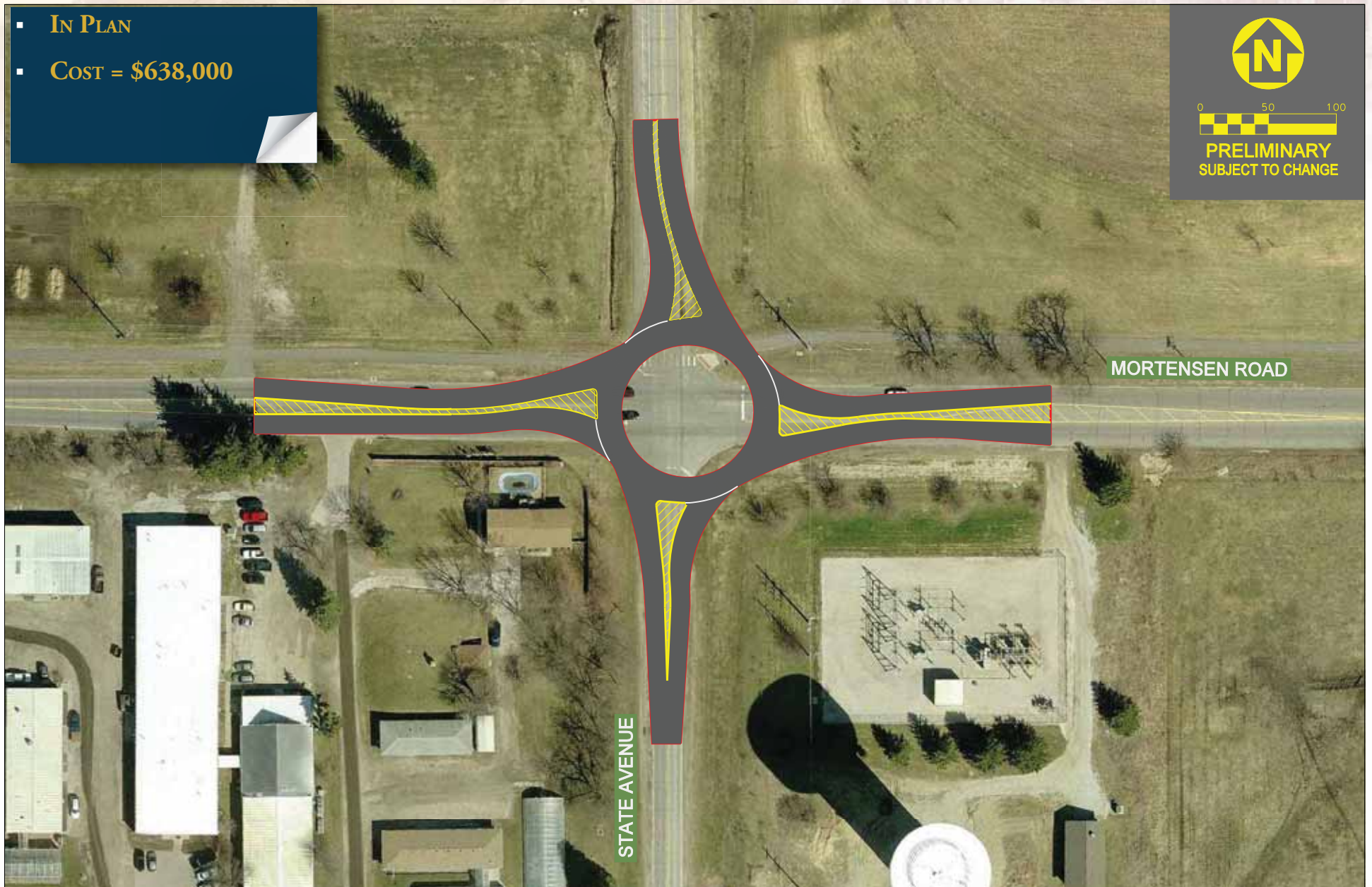
Project Number 10
Project Name State Ave. / Mortensen Rd. Roundabout



- **IN PLAN**
- **COST = \$638,000**



**PRELIMINARY
SUBJECT TO CHANGE**



2035 Long Range Transportation Plan Update

PROJECT NO. 10
State Avenue / Mortensen Road Roundabout

LEGEND

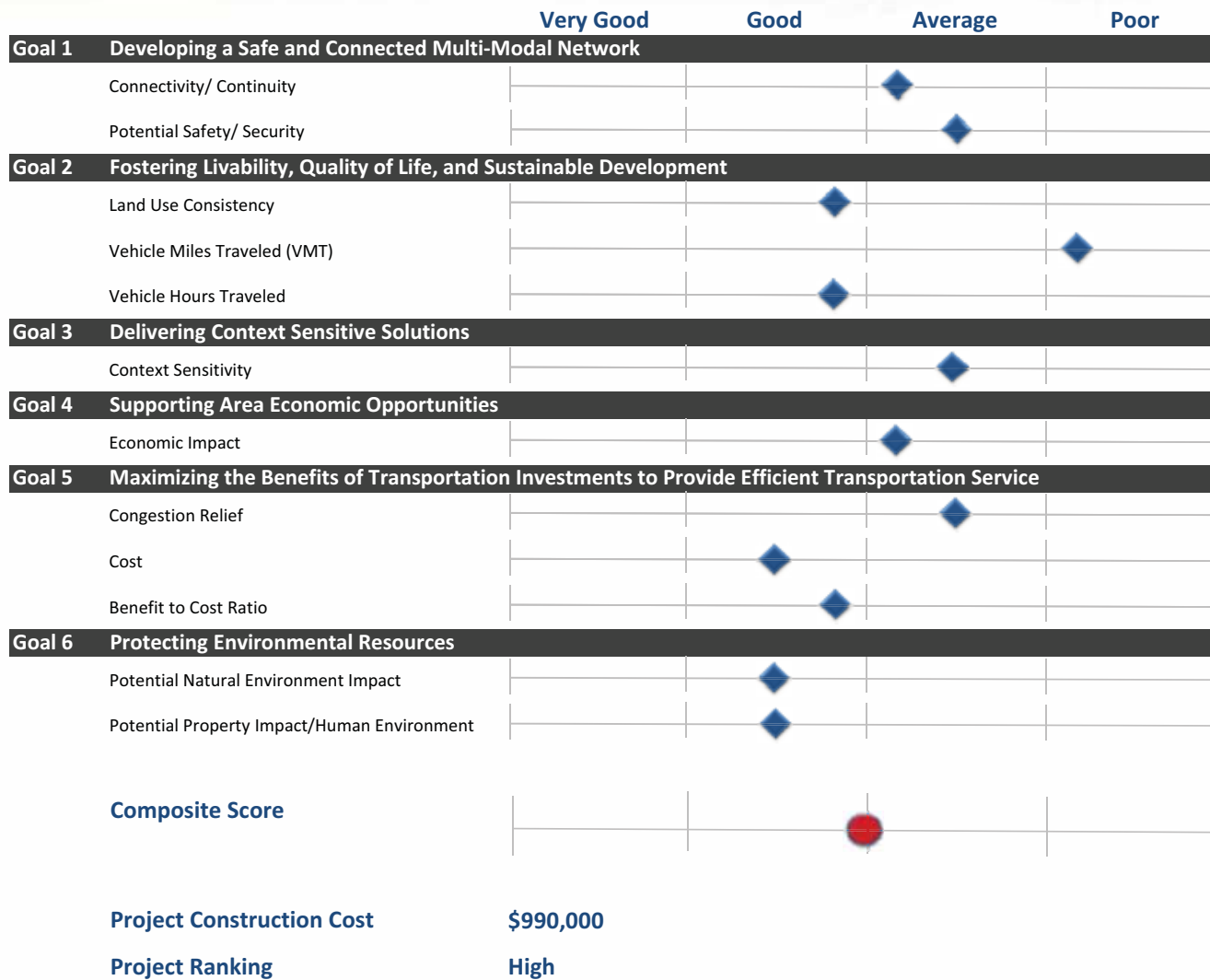
 **PROPOSED ROAD**

DATE
JULY 2010




DRAFT SCORECARD

Project Number 11
Project Name N. Dakota Widening - Ontario Street to 215th Street



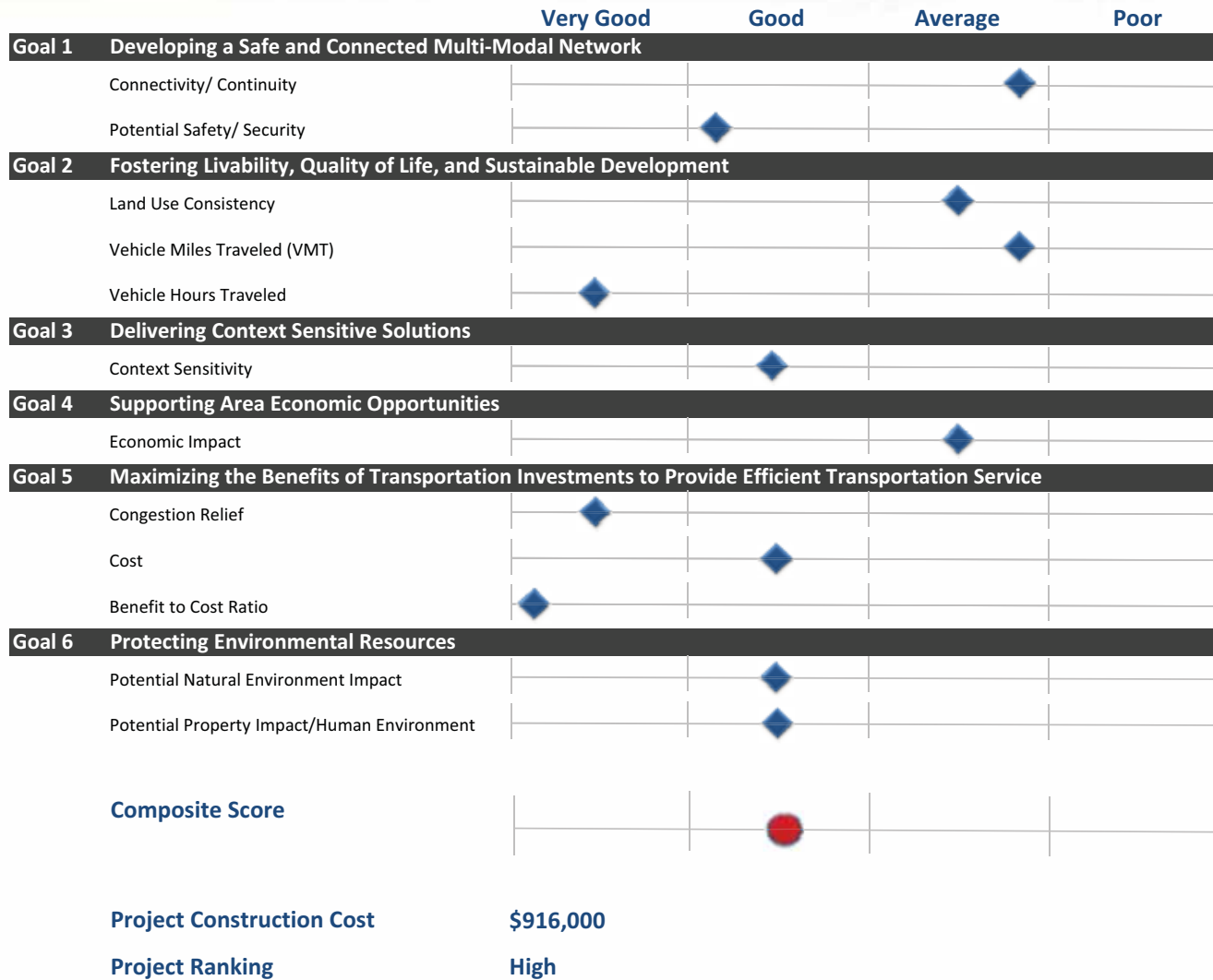


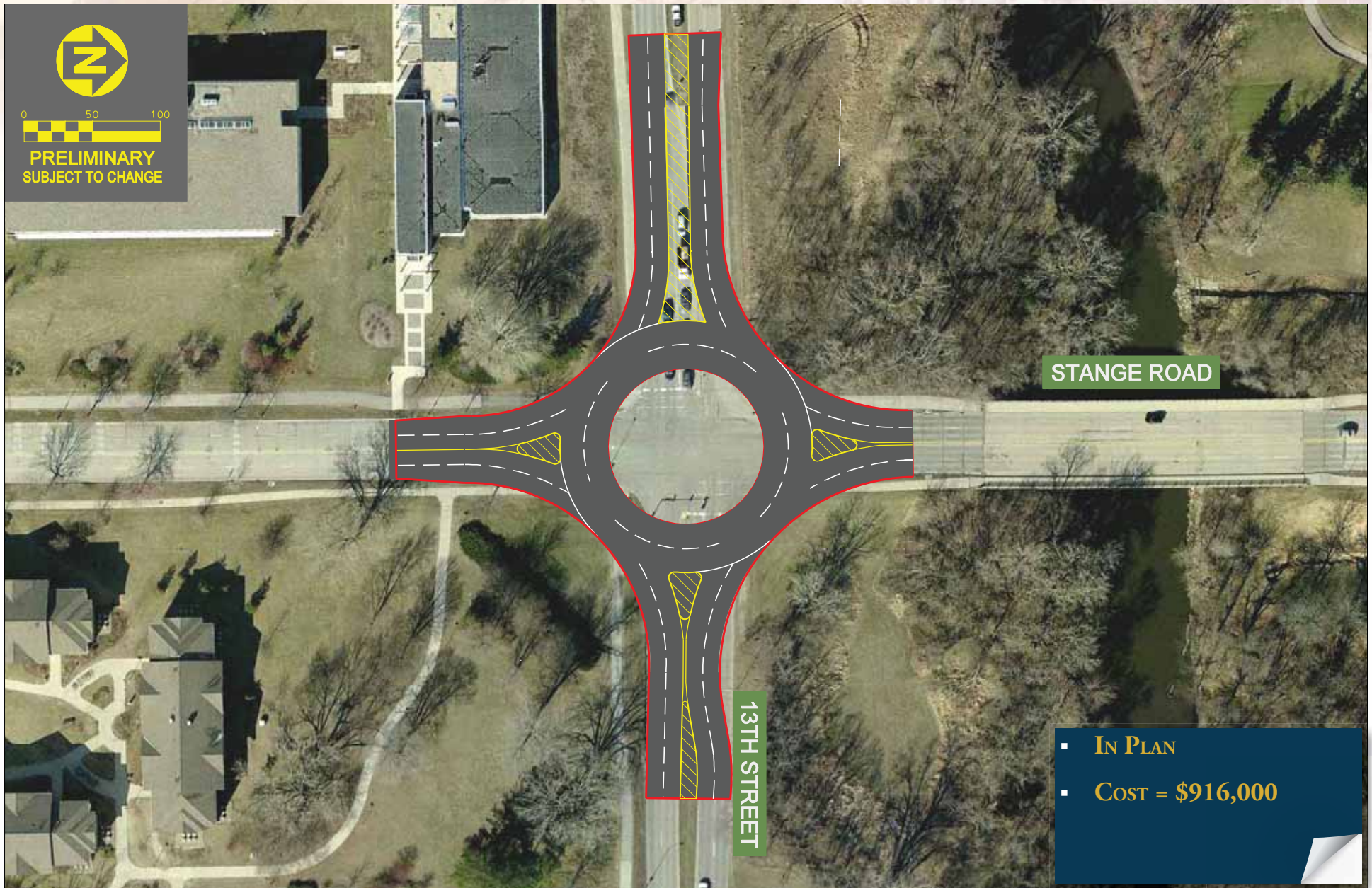




DRAFT SCORECARD

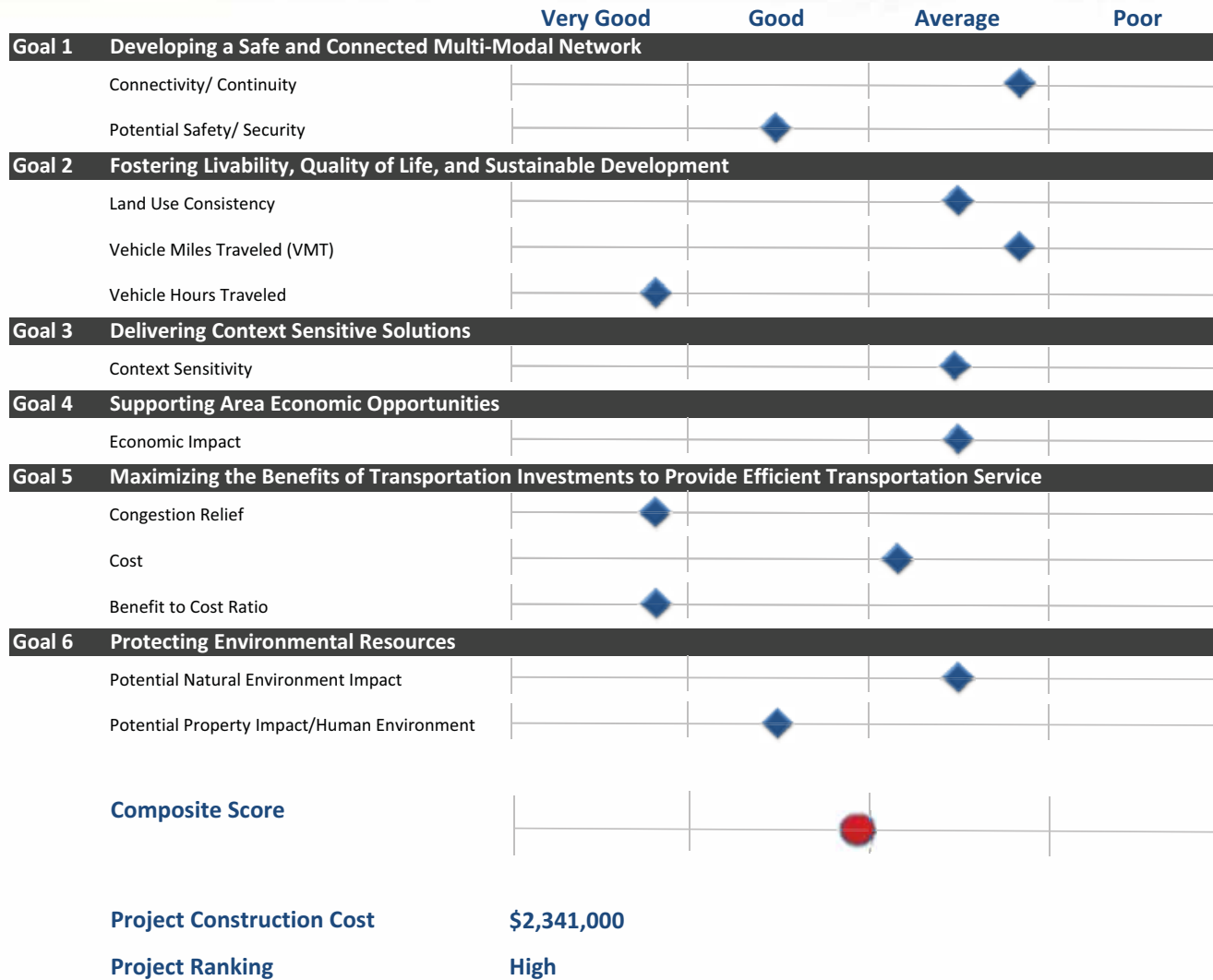
Project Number 12a
Project Name Stange Rd. / 13th Street Intersection Improvements - Roundabout

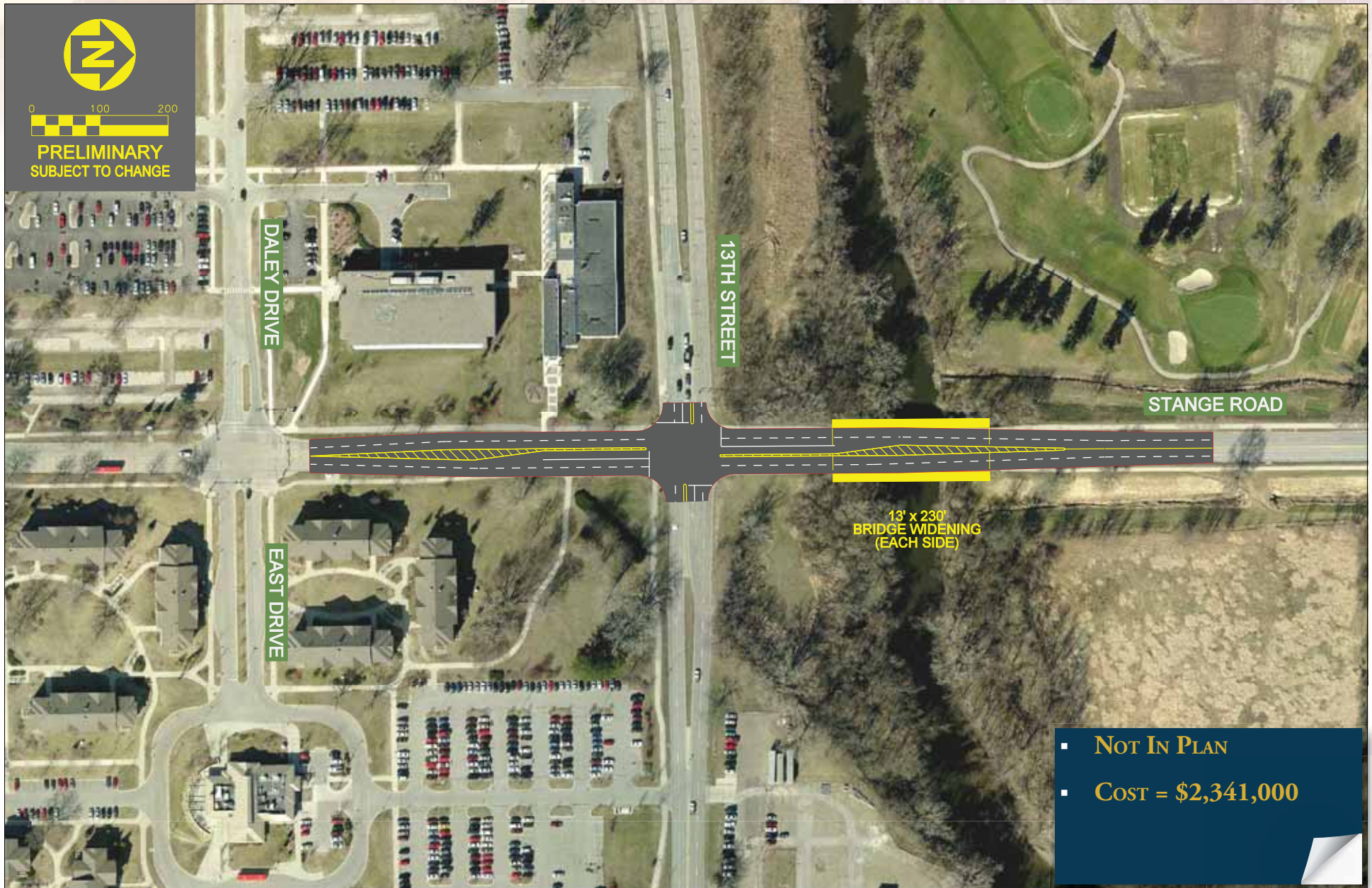




DRAFT SCORECARD

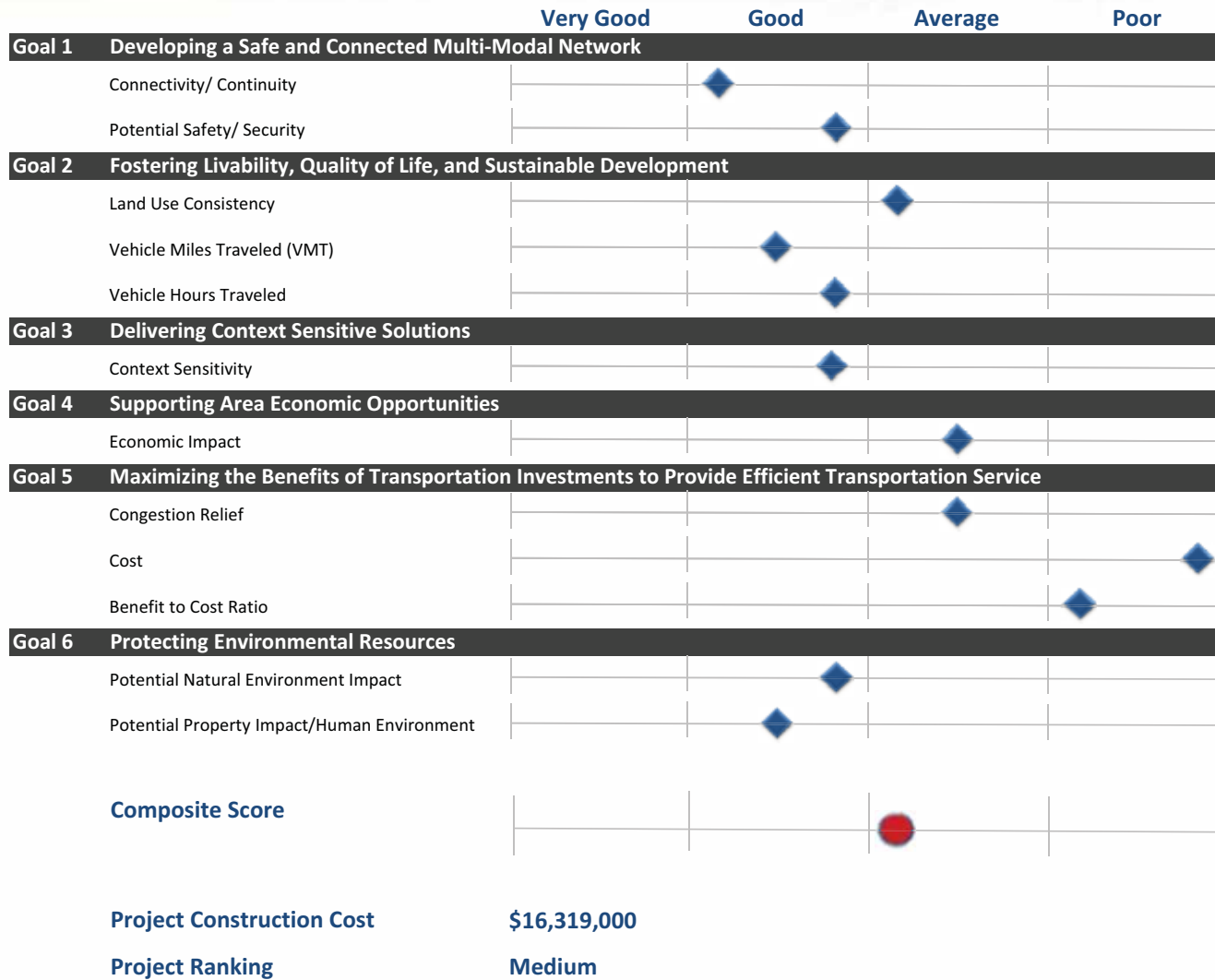
Project Number 12b
Project Name Stange Rd. / 13th Street Intersection Improvements - North/South Left-Turn Lanes





DRAFT SCORECARD

Project Number 13
Project Name Haber Rd. Realignment and Widening - Pammel Dr. to 13th Street





- **IN PLAN**
- **(STUDY, PROJECT 13A)**
- **COST = \$200,000**

Ames Area MPO
metropolitan planning organization
2035 Long Range Transportation Plan Update

PROJECT NO. 13
Haber Road Realignment and Widening -
Pammel Drive to 13th Street

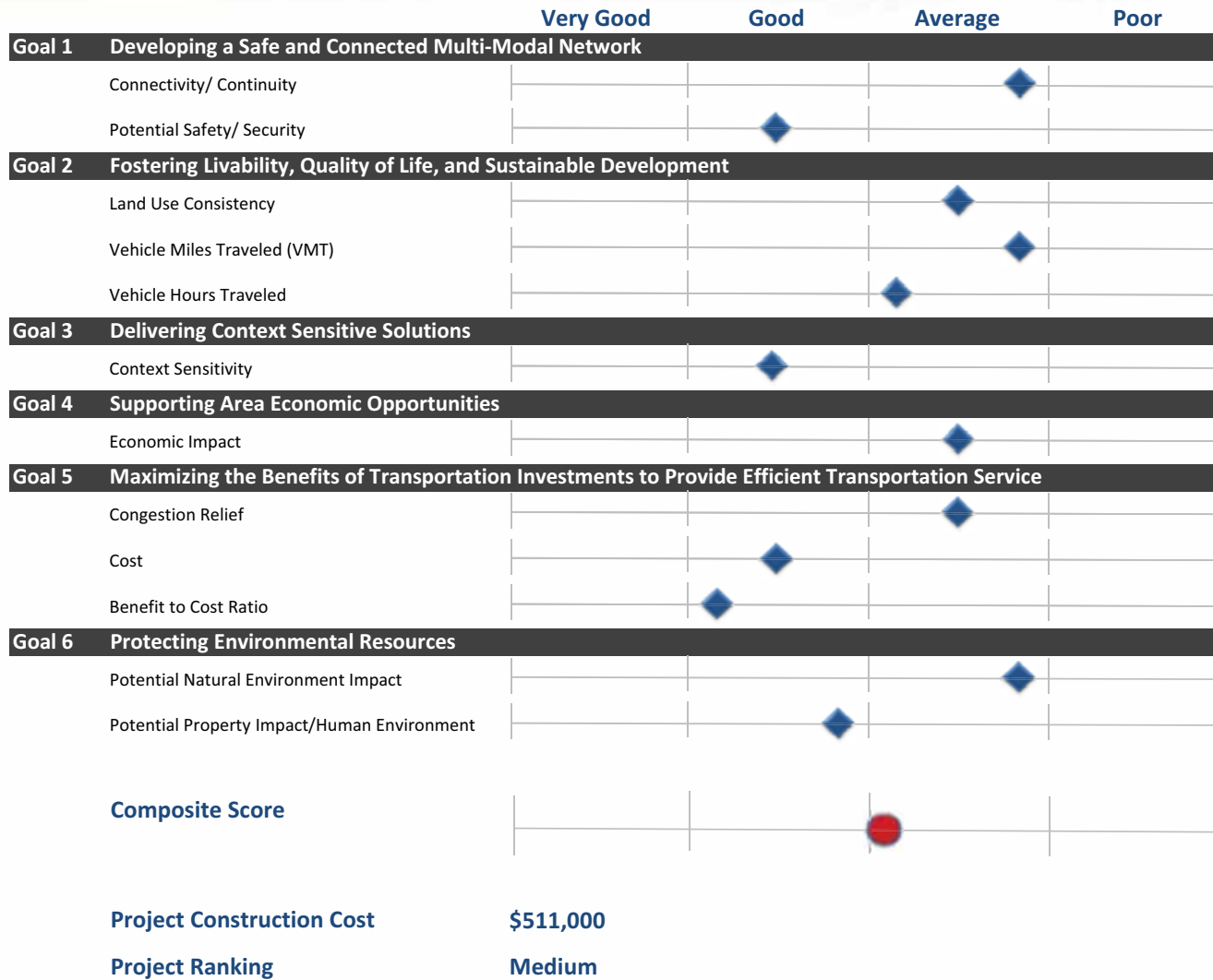
LEGEND
 PROPOSED ROAD
 PROPOSED BRIDGE
 TEMPORARY RAILROAD SHOOFLY

DATE
JULY 2010
HDR



DRAFT SCORECARD

Project Number 14
Project Name University Blvd. / 6th Street Roundabout



- NOT IN PLAN
- COST = \$511,000



PRELIMINARY
SUBJECT TO CHANGE



2035 Long Range Transportation Plan Update

PROJECT NO. 14
University Blvd. / 6th Street - Roundabout

LEGEND

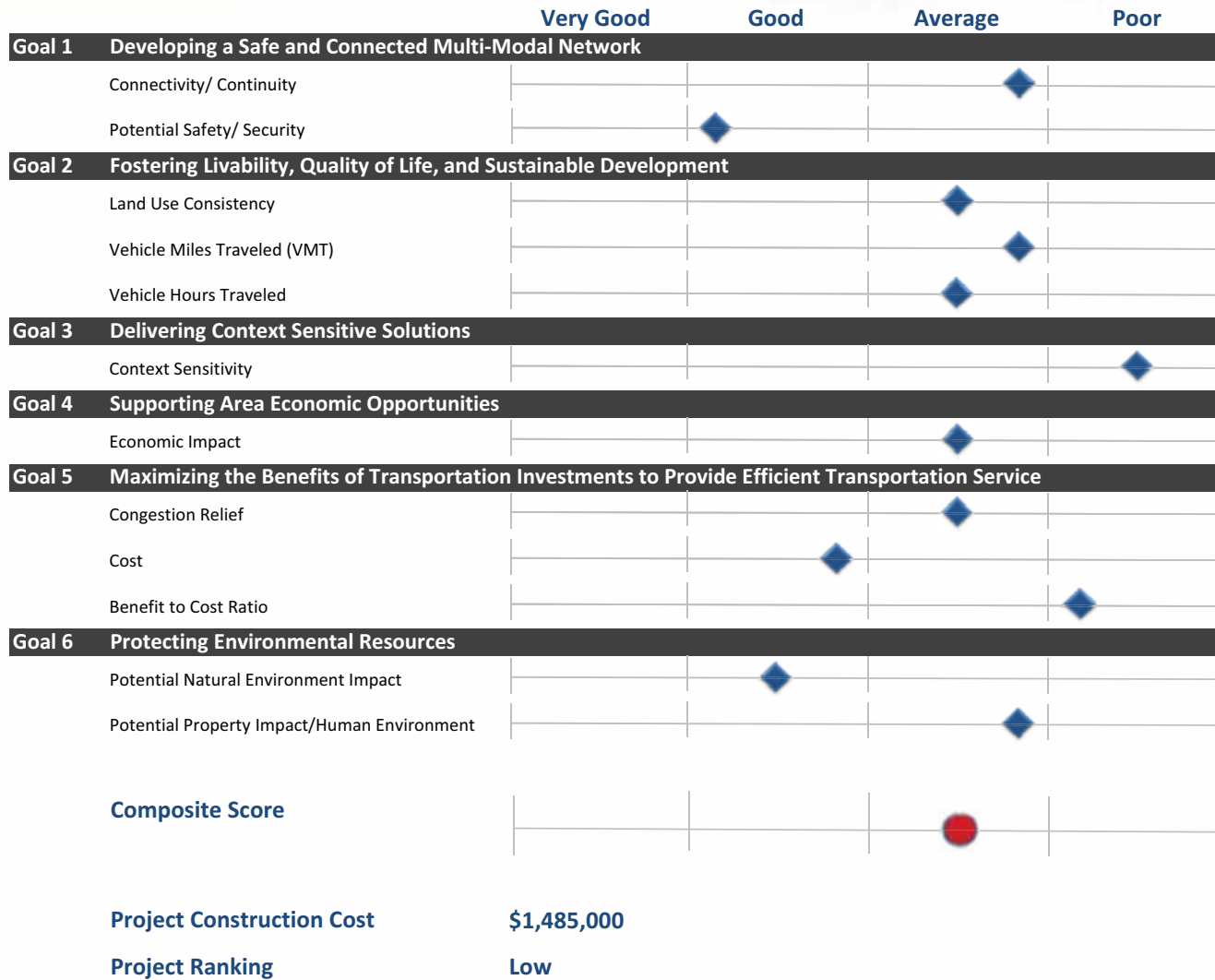
 PROPOSED ROAD

DATE
JULY 2010



DRAFT SCORECARD

Project Number 15
Project Name Grand Ave. / 20th Street Intersection Improvements



- **IN PLAN**
- **COST = \$1,485,000**



**PRELIMINARY
SUBJECT TO CHANGE**



2035 Long Range Transportation Plan Update

PROJECT NO. 15
Grand Avenue / 20th Street -
Intersection Improvements

LEGEND

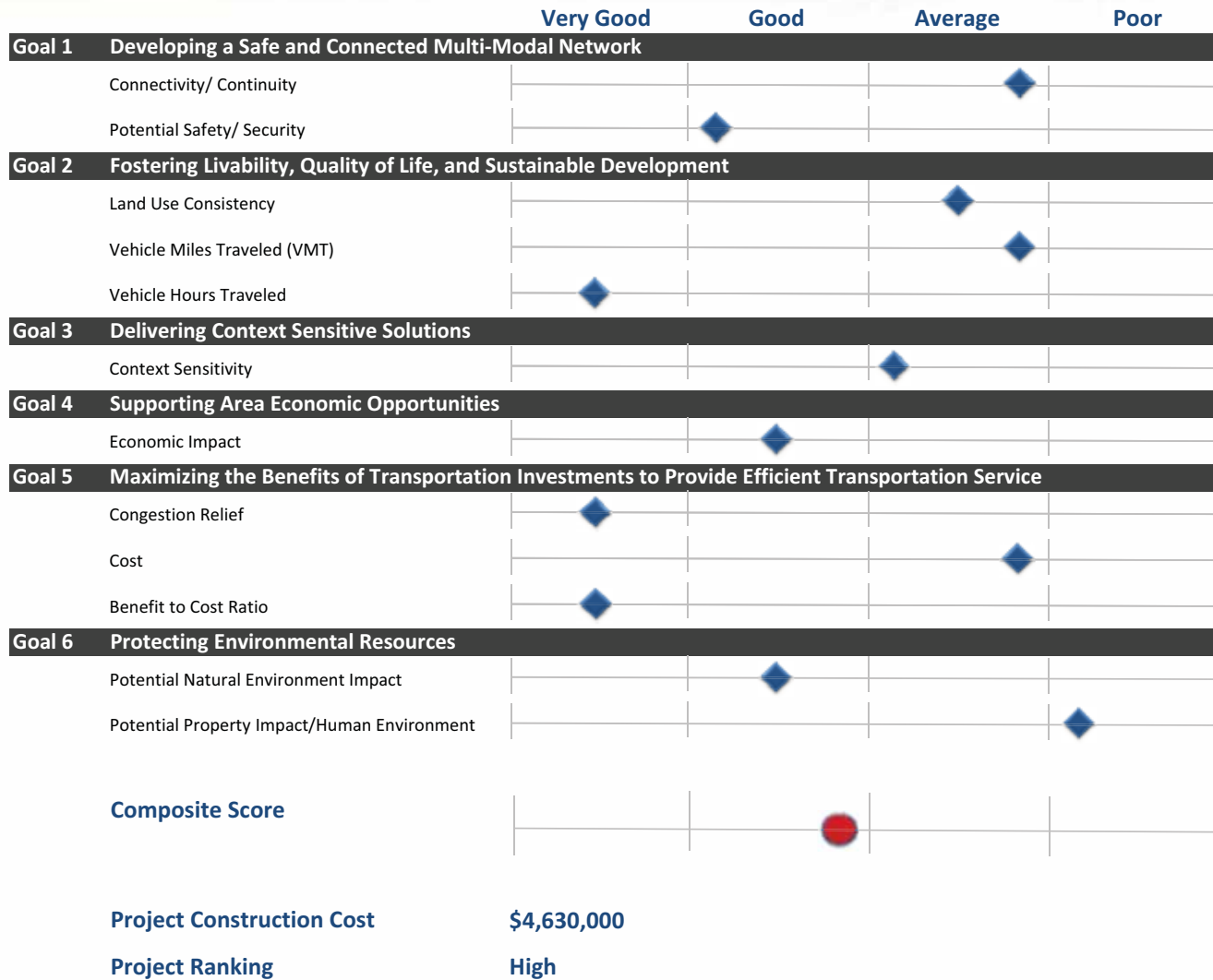
 PROPOSED WIDENING

DATE
JULY 2010





DRAFT SCORECARD

Project Number 16a
Project Name Grand Ave. / 13th Street Intersection Improvements- Roundabout



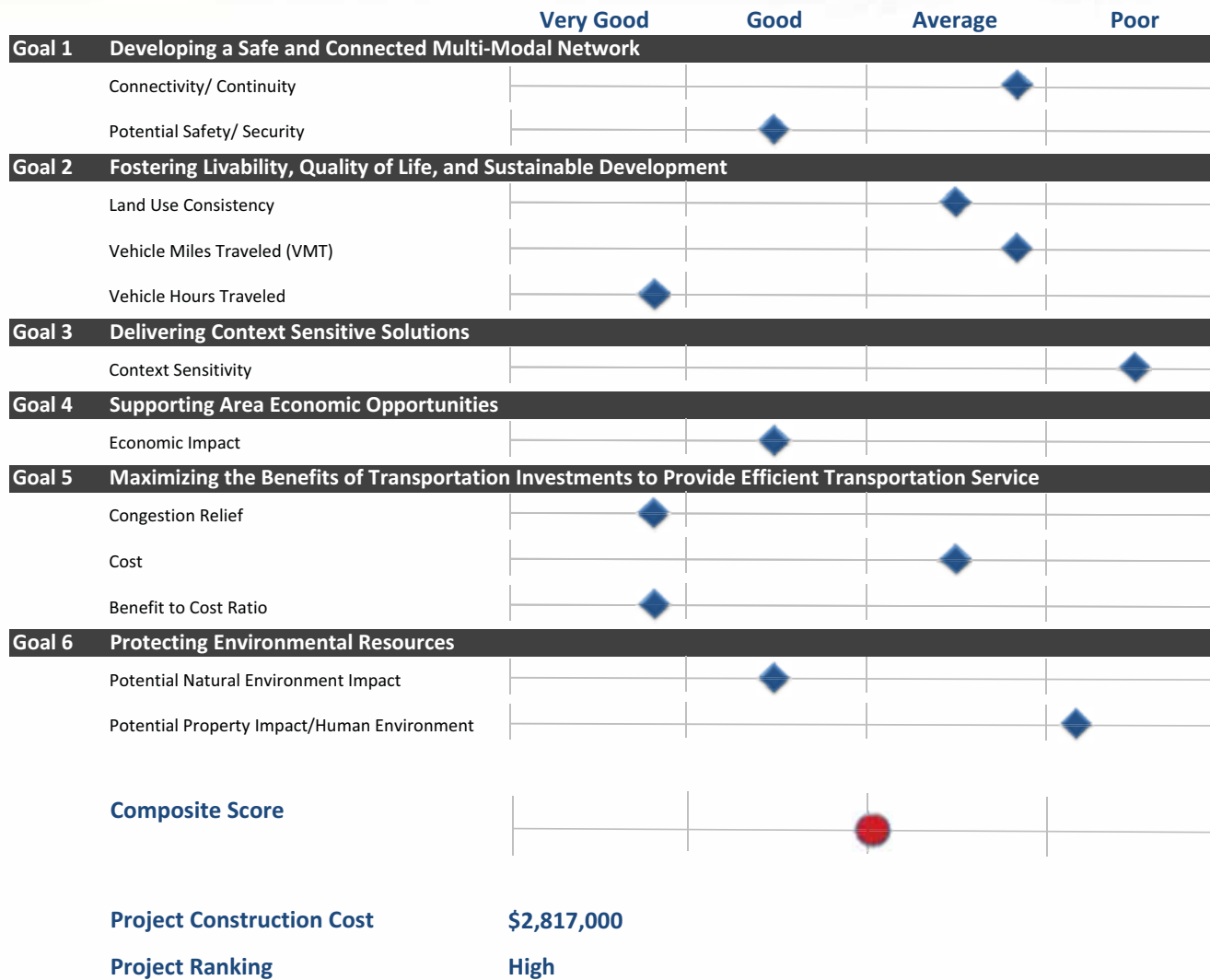


- NOT IN PLAN
- COST = \$4,630,000




PRELIMINARY
 SUBJECT TO CHANGE

DRAFT SCORECARD

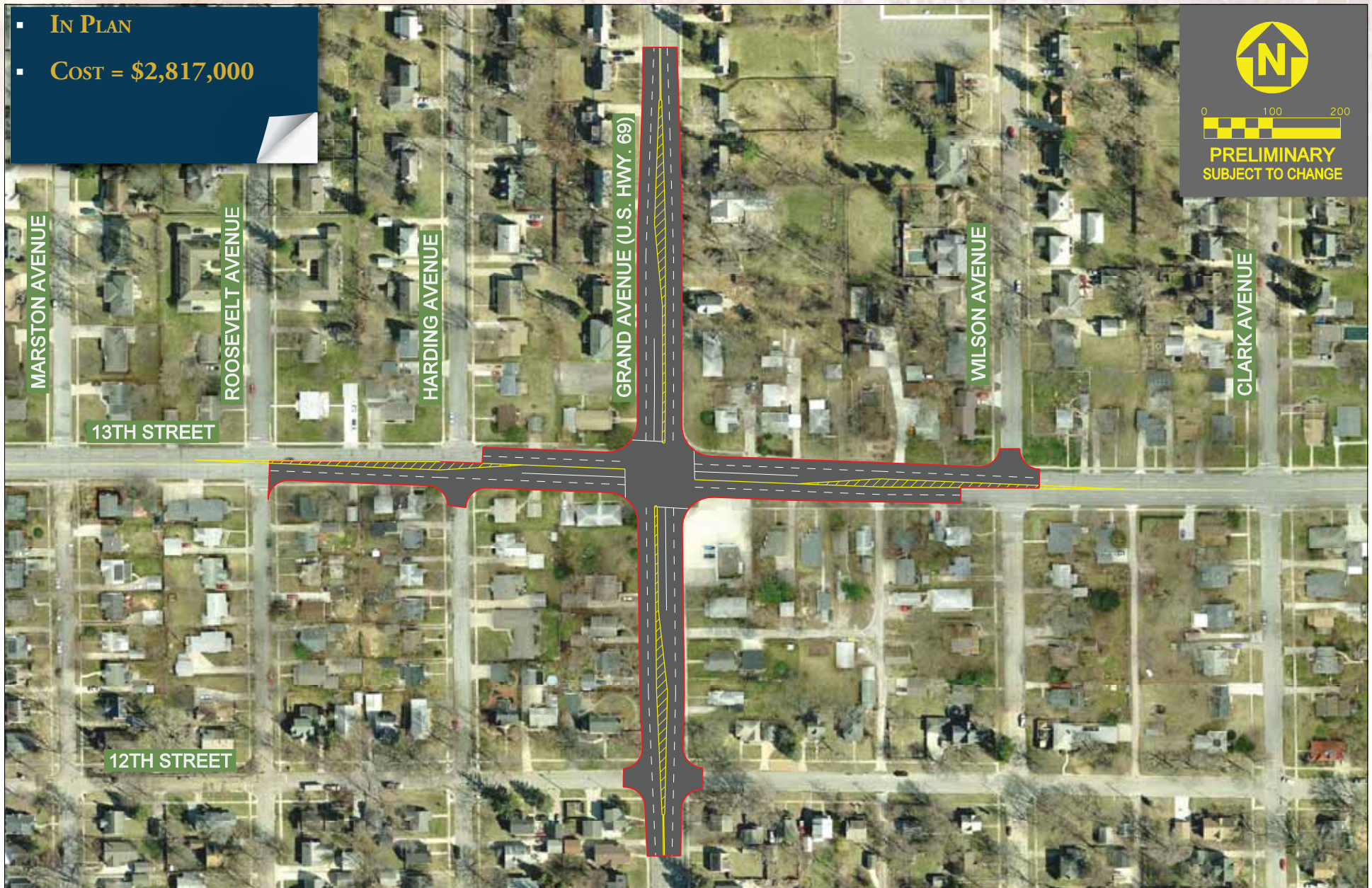
Project Number 16b
Project Name Grand Ave. / 13th Street Intersection Improvements- Add Left-Turn Lanes



- **IN PLAN**
- **COST = \$2,817,000**



**PRELIMINARY
SUBJECT TO CHANGE**



LEGEND

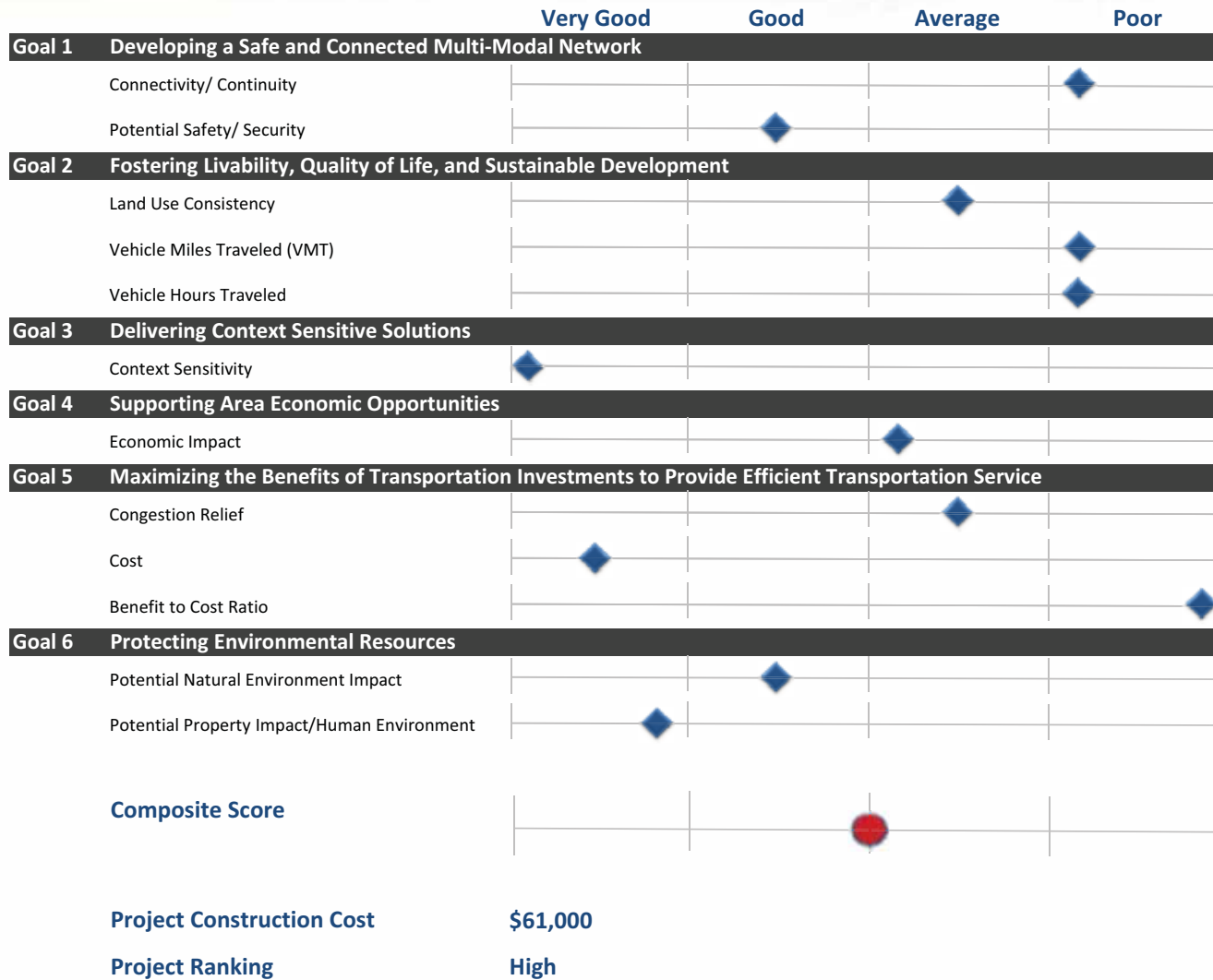
 **PROPOSED WIDENING**

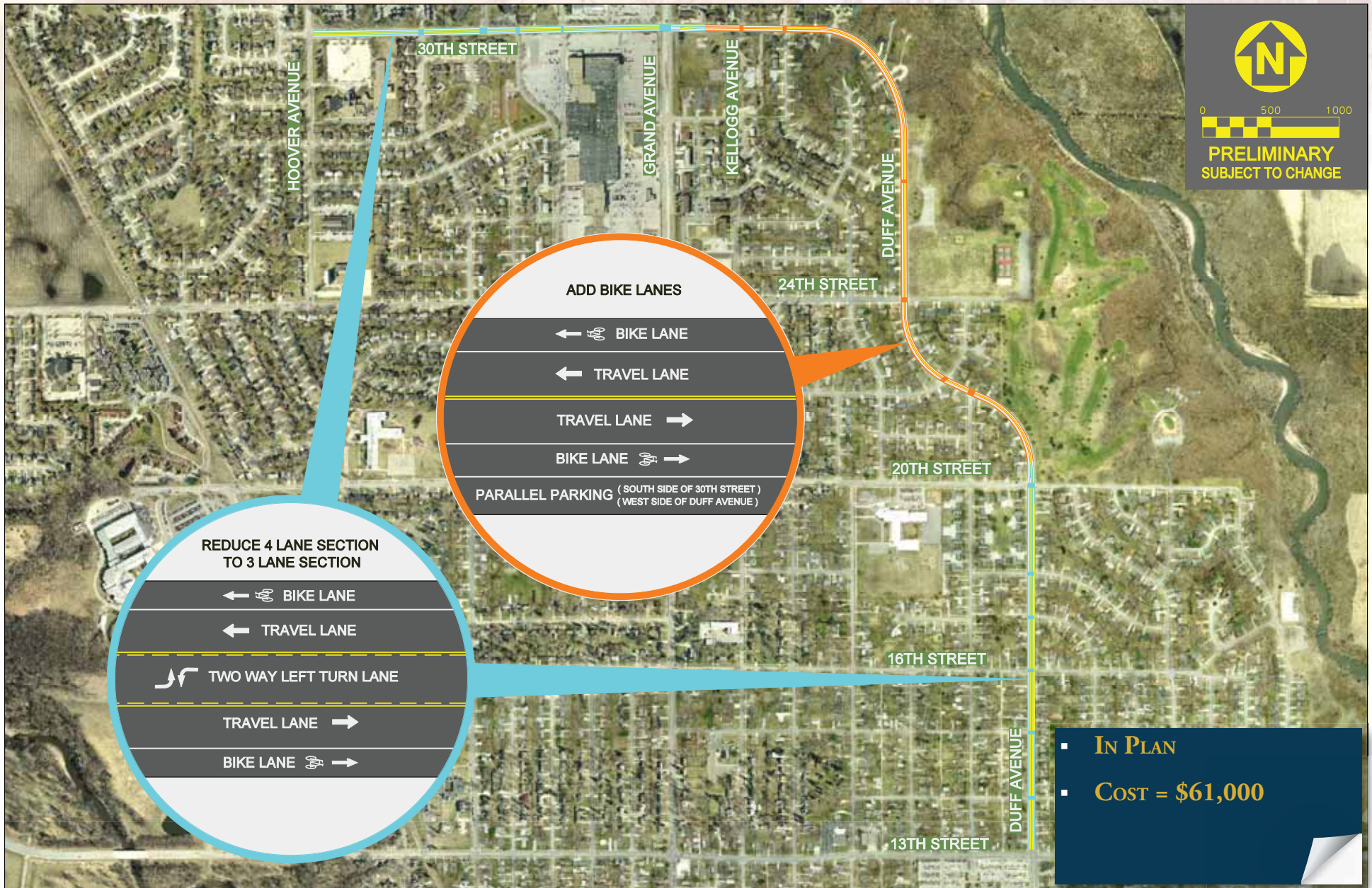
DATE
JULY 2010



DRAFT SCORECARD

Project Number 17
Project Name 30th Street / Duff Ave. Lane Reductions - Hoover Ave. to 13th Street





2035 Long Range Transportation Plan Update

PROJECT NO. 17

30th Street / Duff Avenue Lane Reductions - Hoover Avenue to 13th Street

LEGEND

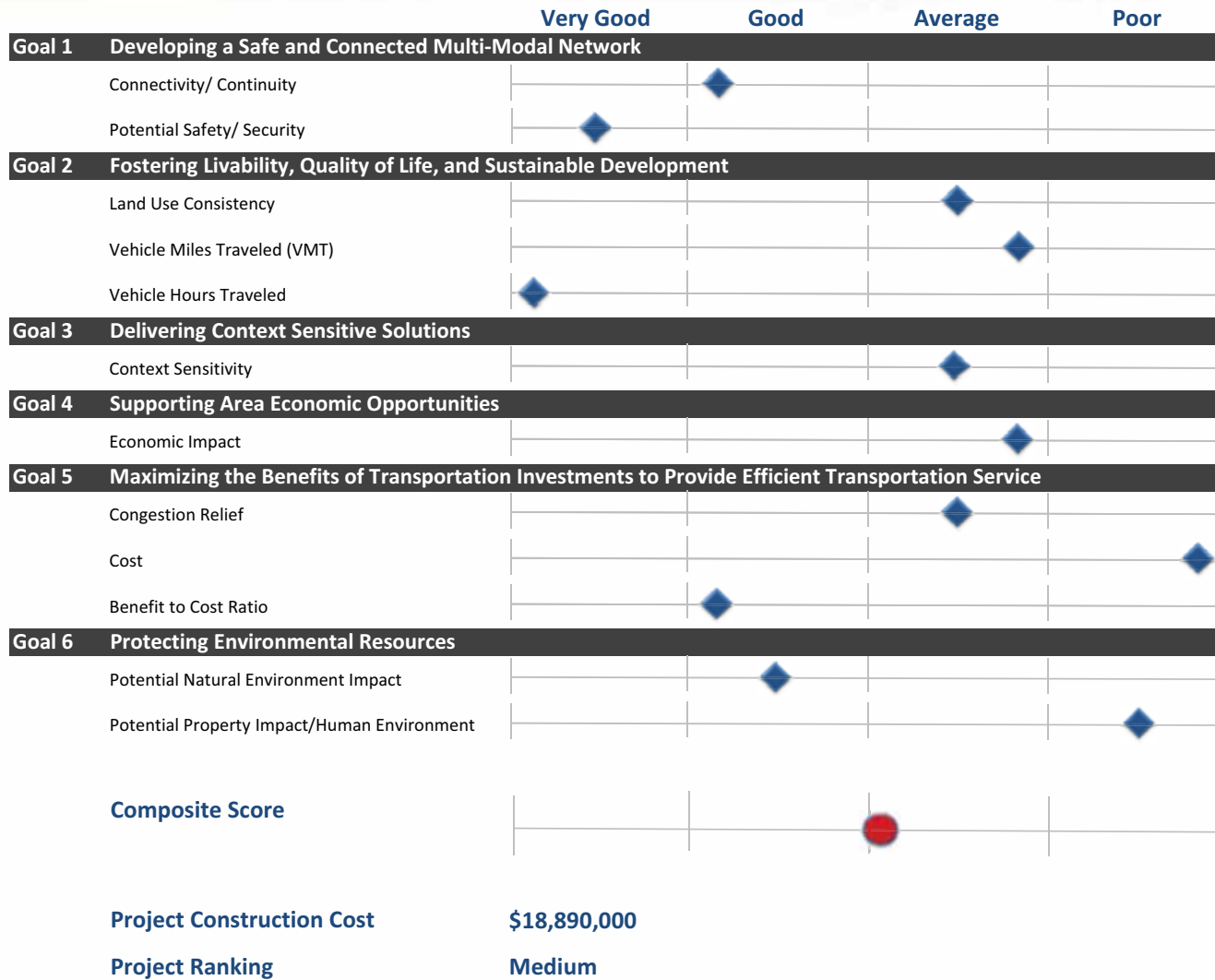
- PROPOSED ROADWAY STRIPING
- PROPOSED ROADWAY STRIPING

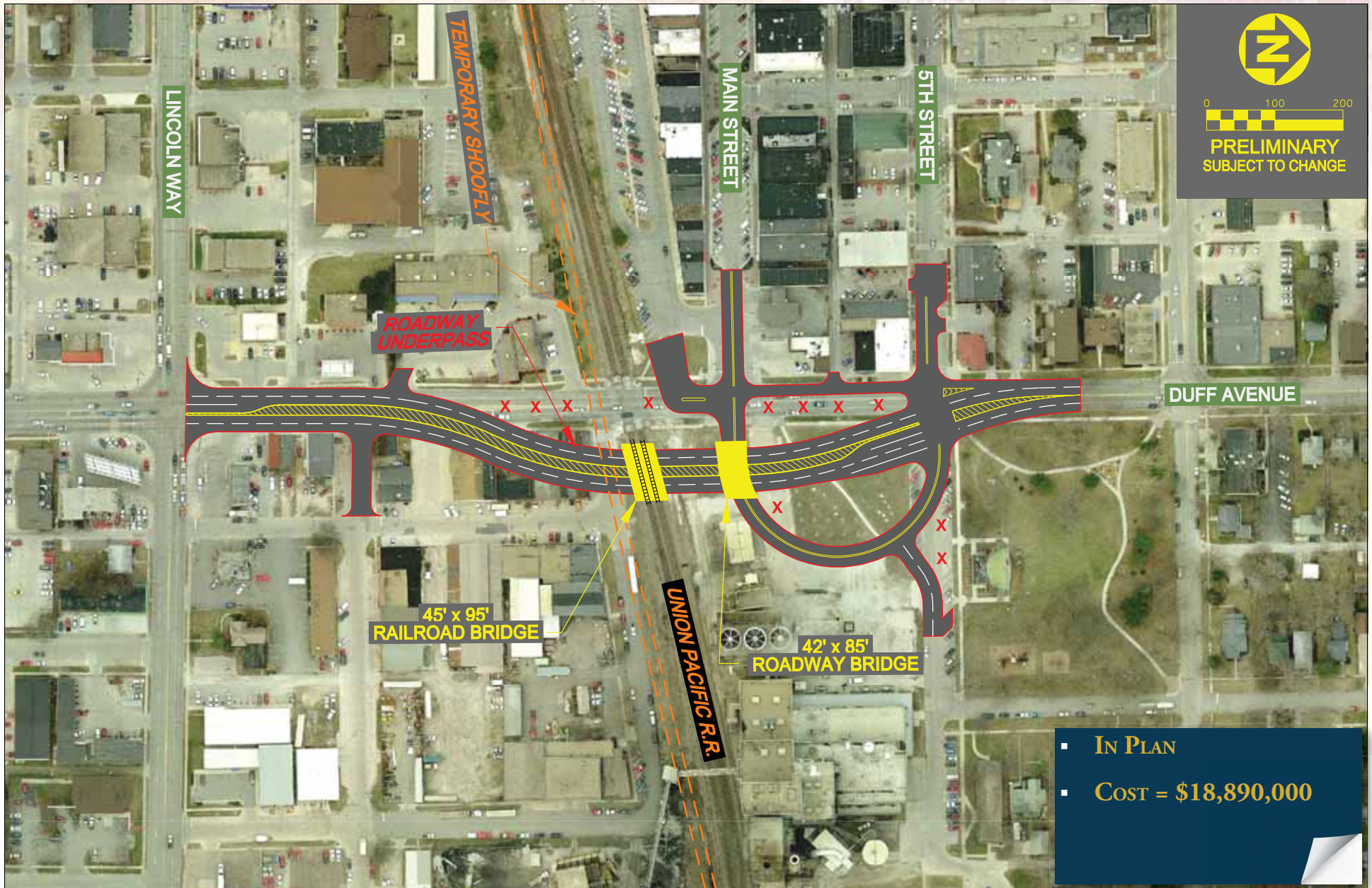
DATE
JULY 2010



DRAFT SCORECARD

Project Number 18
Project Name Duff Ave. Underpass at Union Pacific Railroad



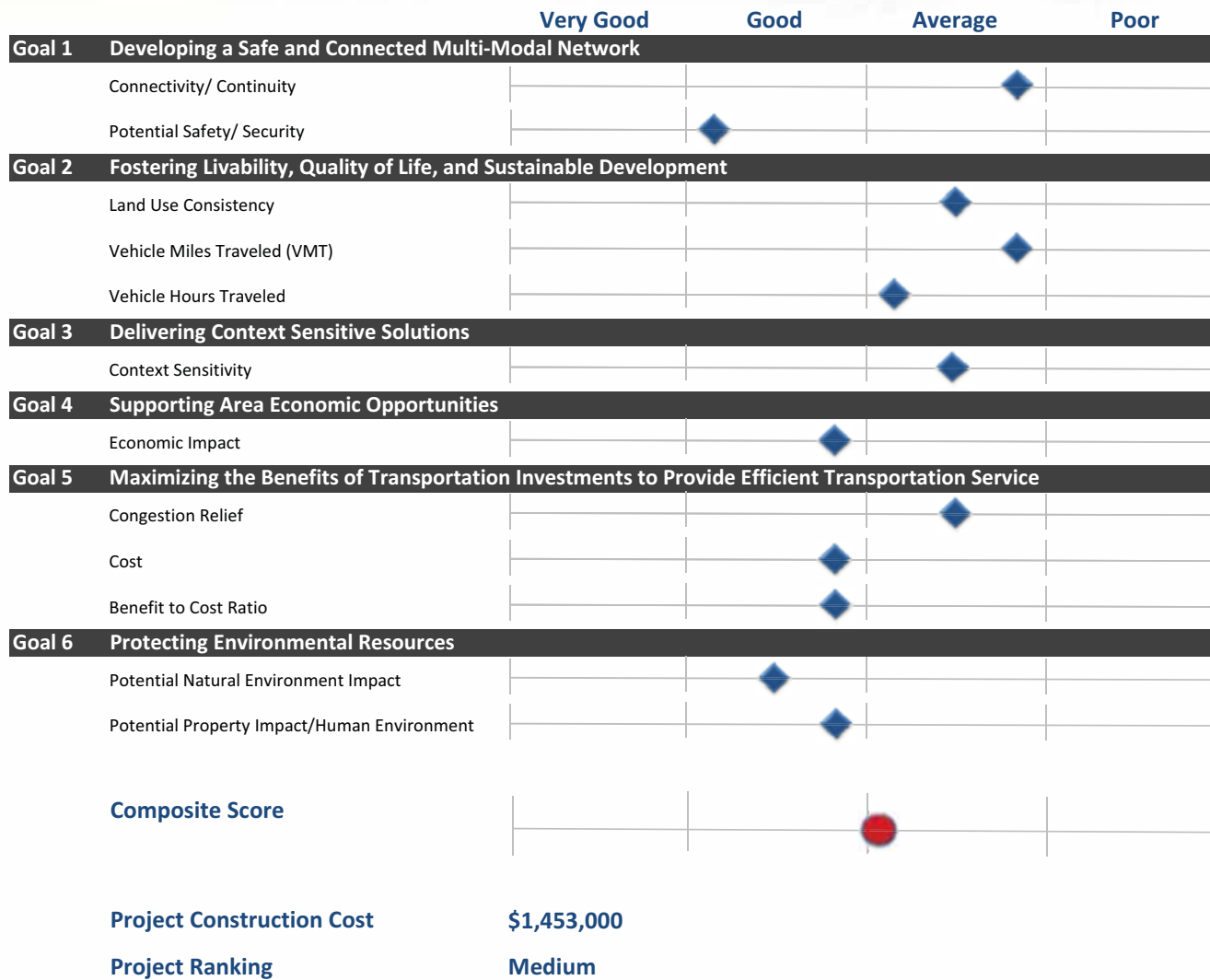


**PRELIMINARY
SUBJECT TO CHANGE**

- **IN PLAN**
- **COST = \$18,890,000**

DRAFT SCORECARD

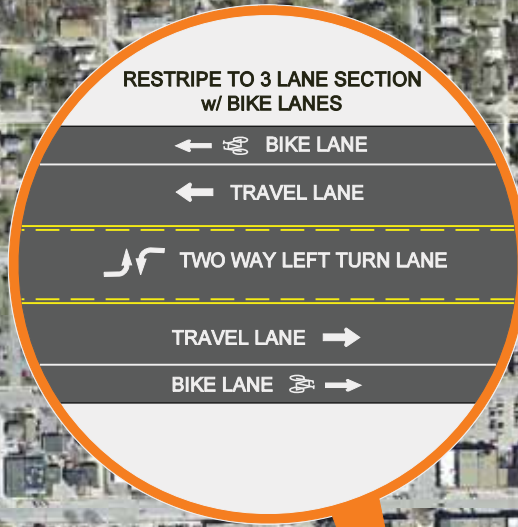
Project Number 19
Project Name Lincoln Way Left-Turn Lanes at Clark Ave.



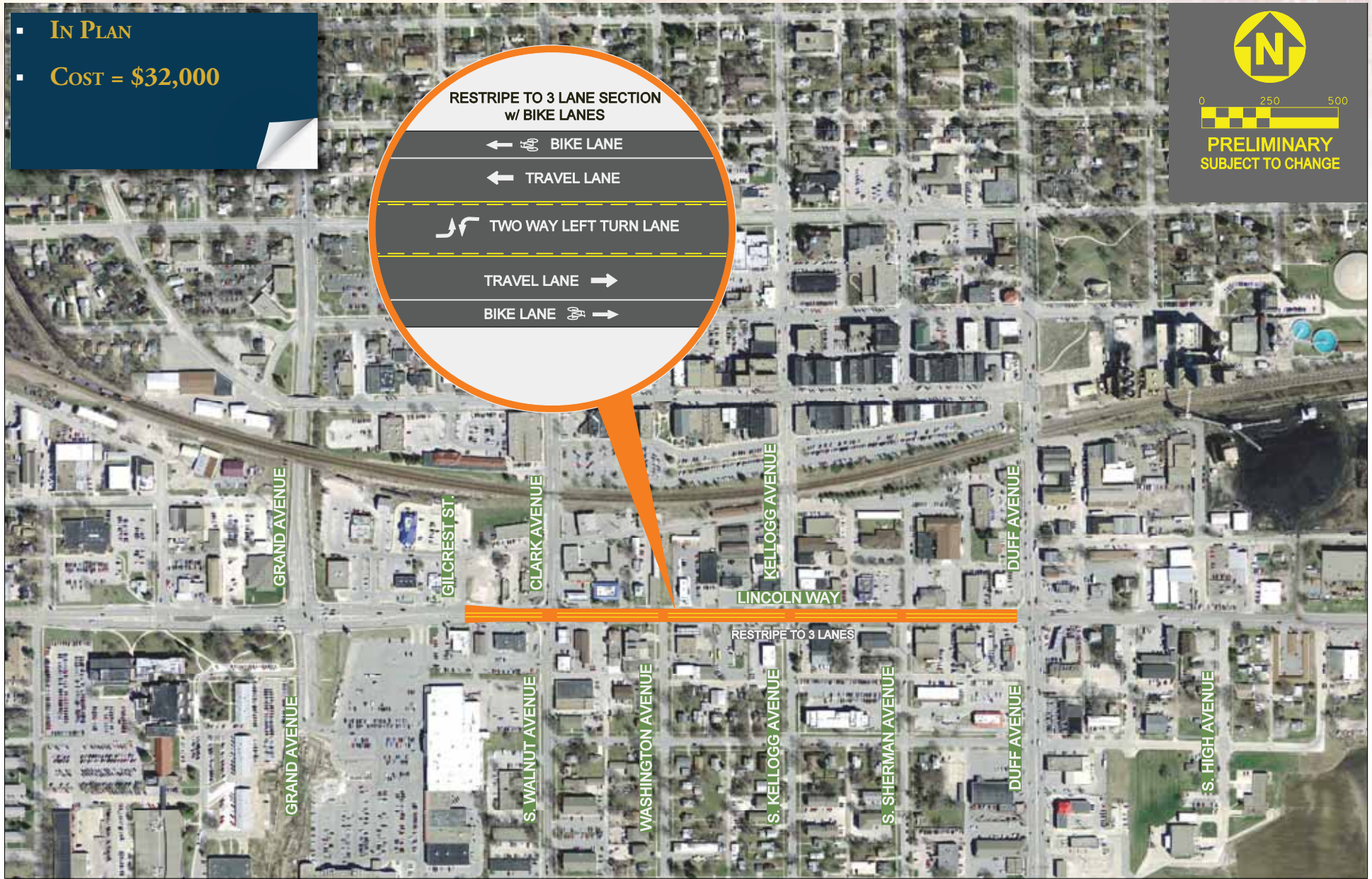




- **IN PLAN**
- **COST = \$32,000**



**PRELIMINARY
SUBJECT TO CHANGE**



LEGEND

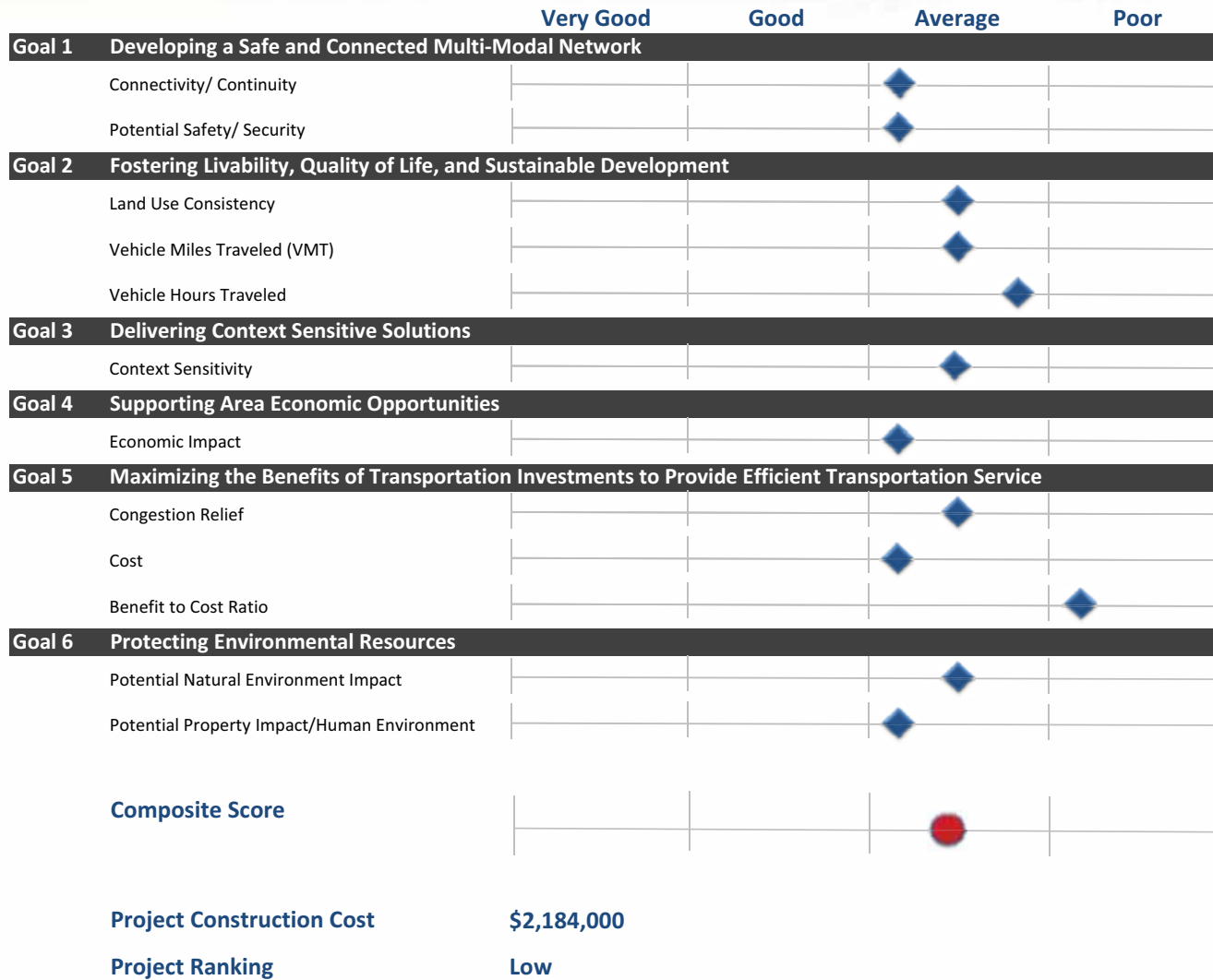
PROPOSED ROADWAY STRIPING

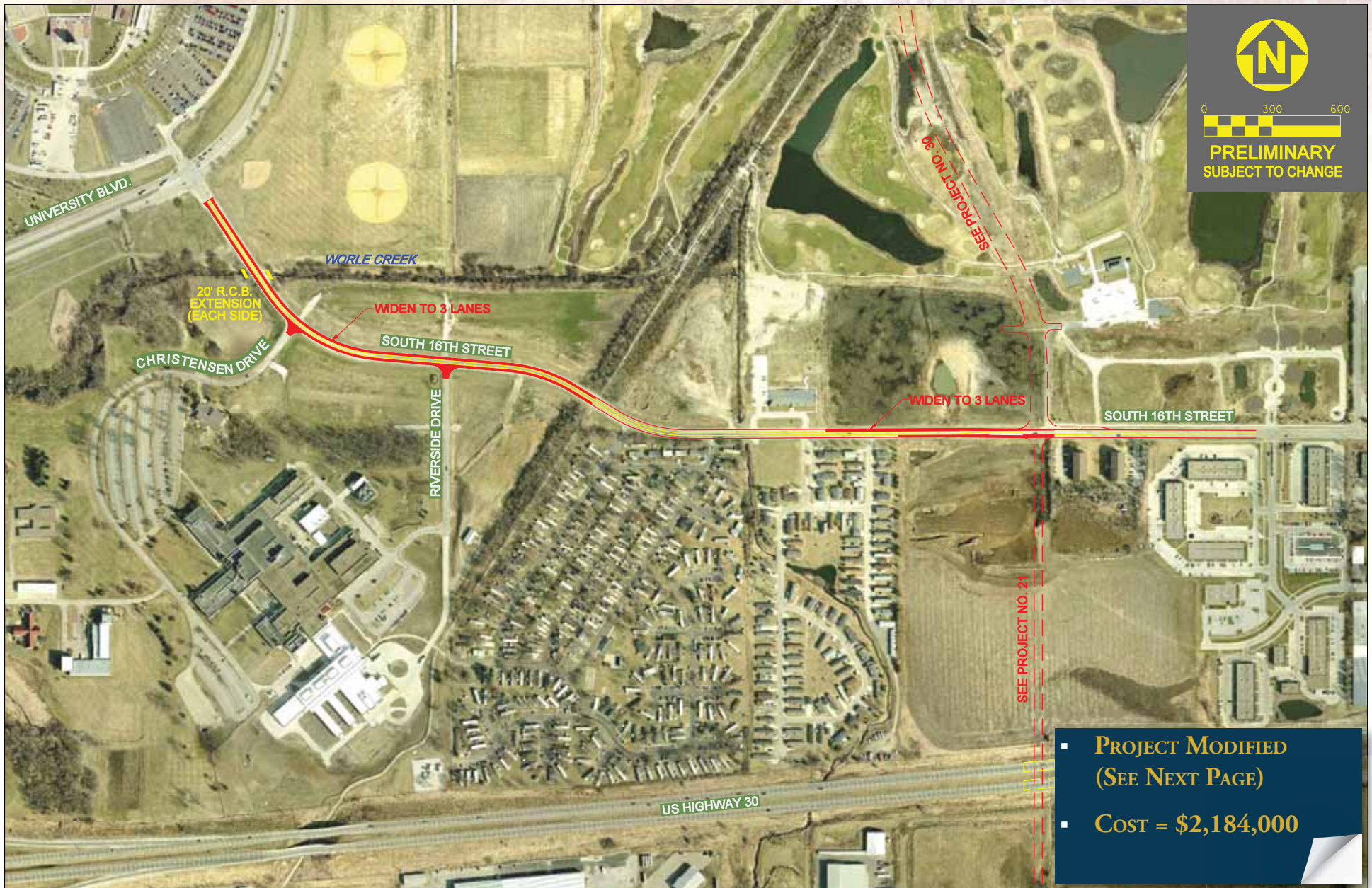
DATE
JULY 2010




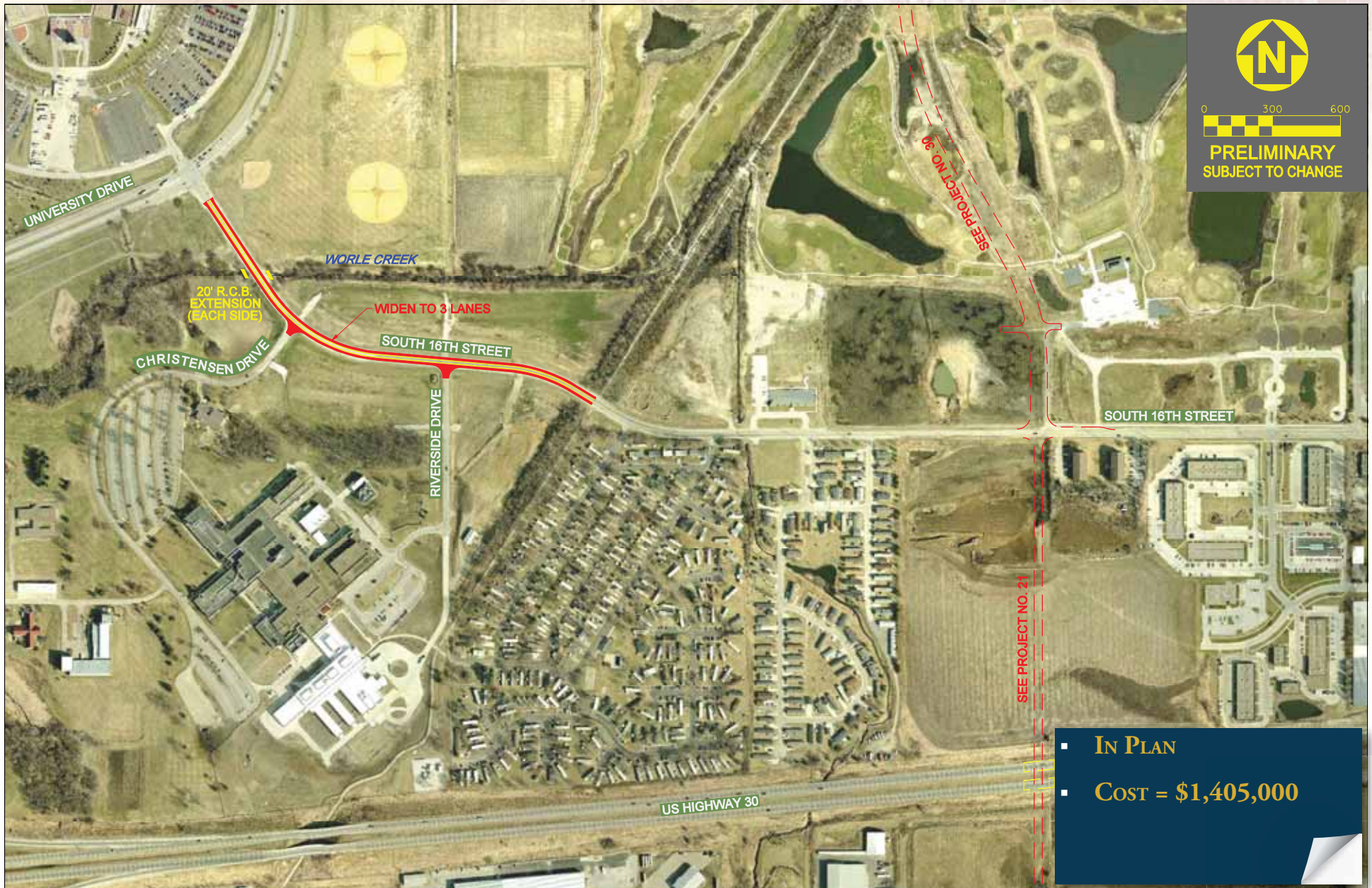
DRAFT SCORECARD

Project Number 20
Project Name S. 16th Street Widening - University Blvd. to Grand Ave. Extension



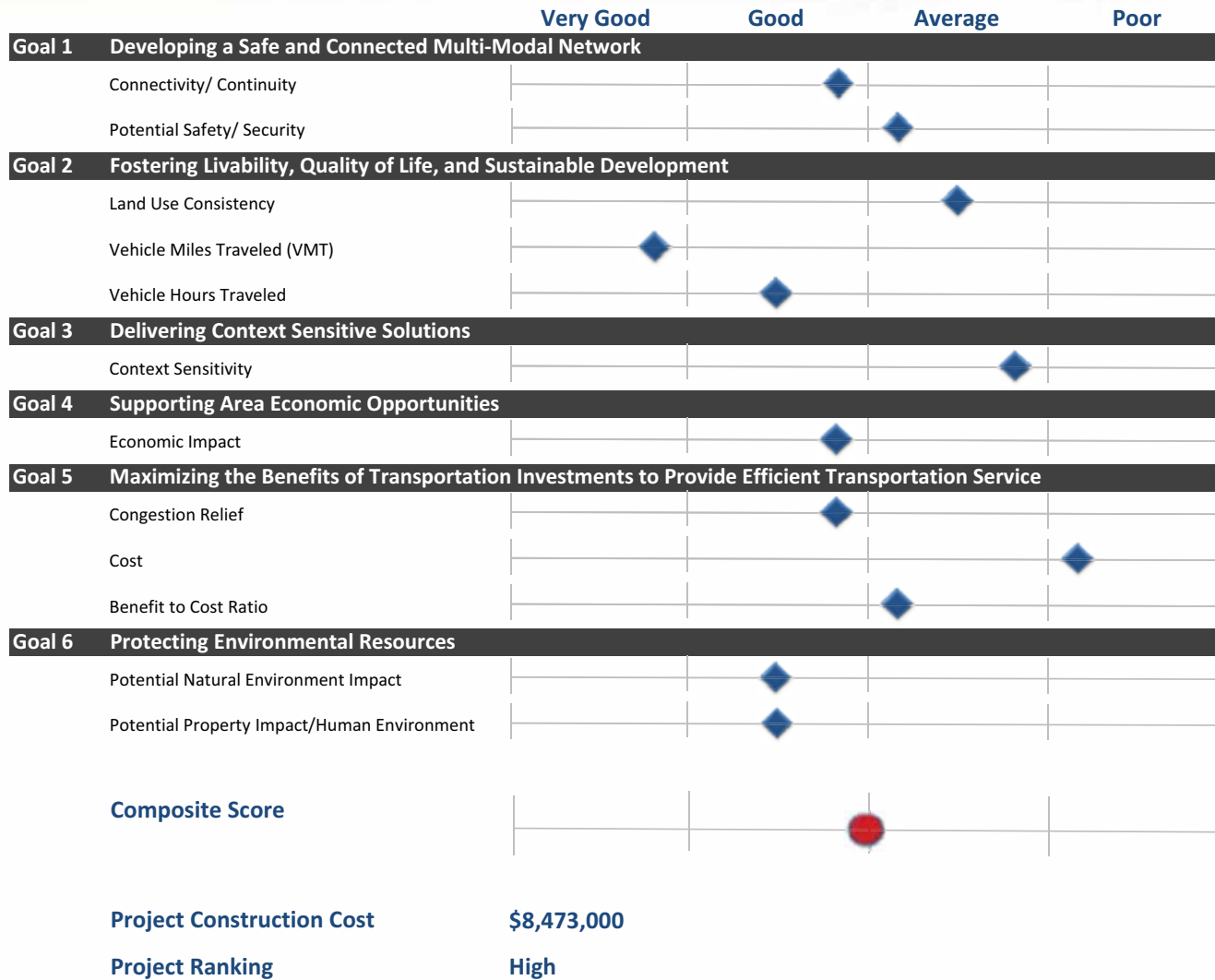






DRAFT SCORECARD

Project Number 21
Project Name Grand Ave. Extension - S. 16th to Airport Rd.






DRAFT SCORECARD

Project Number 22
Project Name S. Duff Ave. Widening - Kitty Hawk Dr. to Ken Maril Rd.

	Very Good	Good	Average	Poor
Goal 1 Developing a Safe and Connected Multi-Modal Network				
Connectivity/ Continuity			◆	
Potential Safety/ Security			◆	
Goal 2 Fostering Livability, Quality of Life, and Sustainable Development				
Land Use Consistency			◆	
Vehicle Miles Traveled (VMT)				◆
Vehicle Hours Traveled			◆	
Goal 3 Delivering Context Sensitive Solutions				
Context Sensitivity				◆
Goal 4 Supporting Area Economic Opportunities				
Economic Impact			◆	
Goal 5 Maximizing the Benefits of Transportation Investments to Provide Efficient Transportation Service				
Congestion Relief			◆	
Cost			◆	
Benefit to Cost Ratio				◆
Goal 6 Protecting Environmental Resources				
Potential Natural Environment Impact			◆	
Potential Property Impact/Human Environment		◆		
Composite Score			●	
Project Construction Cost	\$3,642,000			
Project Ranking	Medium			



- PROJECT MODIFIED
(SEE NEXT PAGE)
- COST = \$3,642,000



0 300 600
PRELIMINARY
SUBJECT TO CHANGE



SOUTH DUFF AVENUE (US 69)

WIDEN TO 5-LANE SECTION

KEN MARIL ROAD

GARDEN ROAD


JEWEL DRIVE

CRYSTAL STREET

KITTY HAWK DRIVE



- **IN PLAN**
- **COST = \$2,331,000**

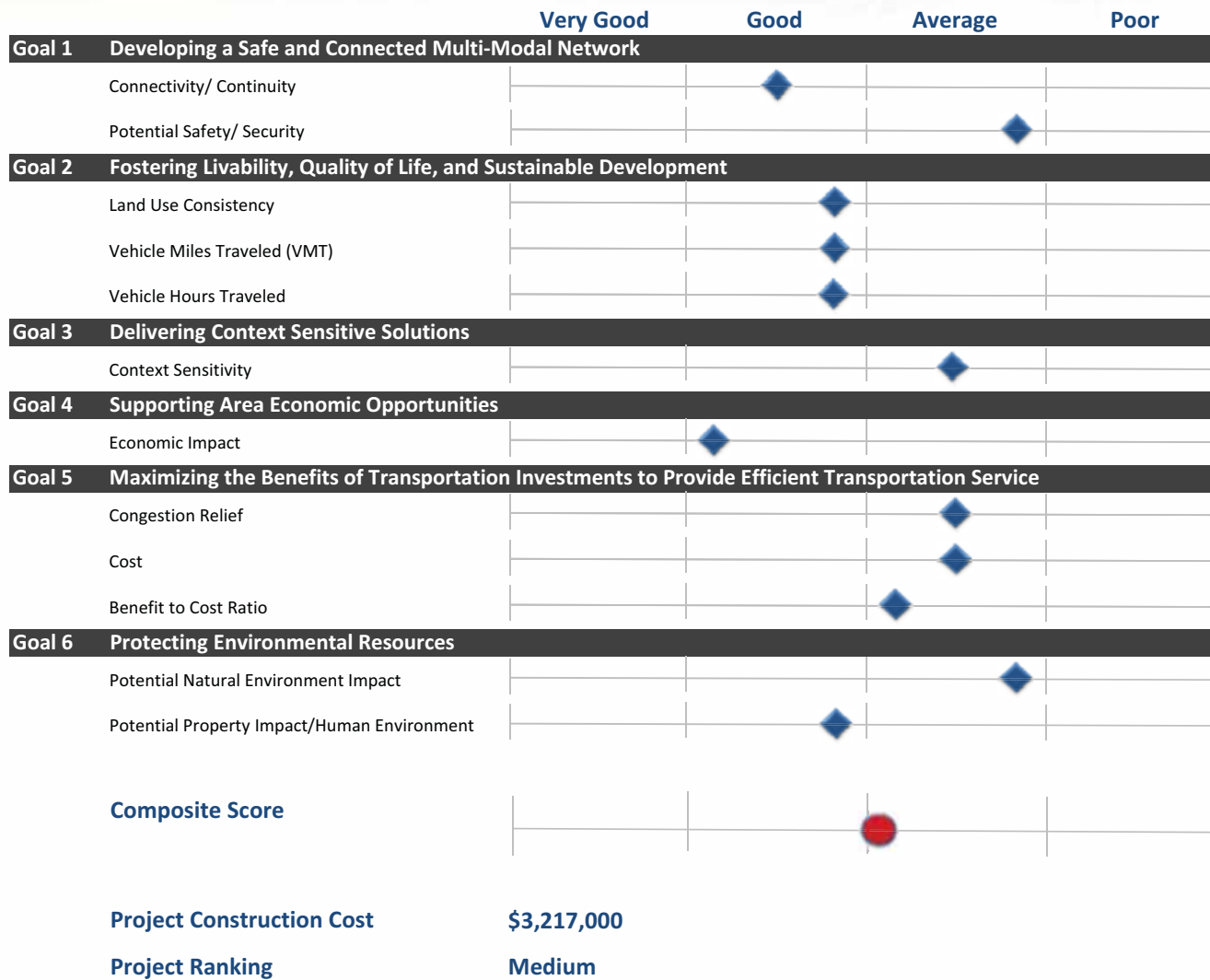


**PRELIMINARY
SUBJECT TO CHANGE**



DRAFT SCORECARD

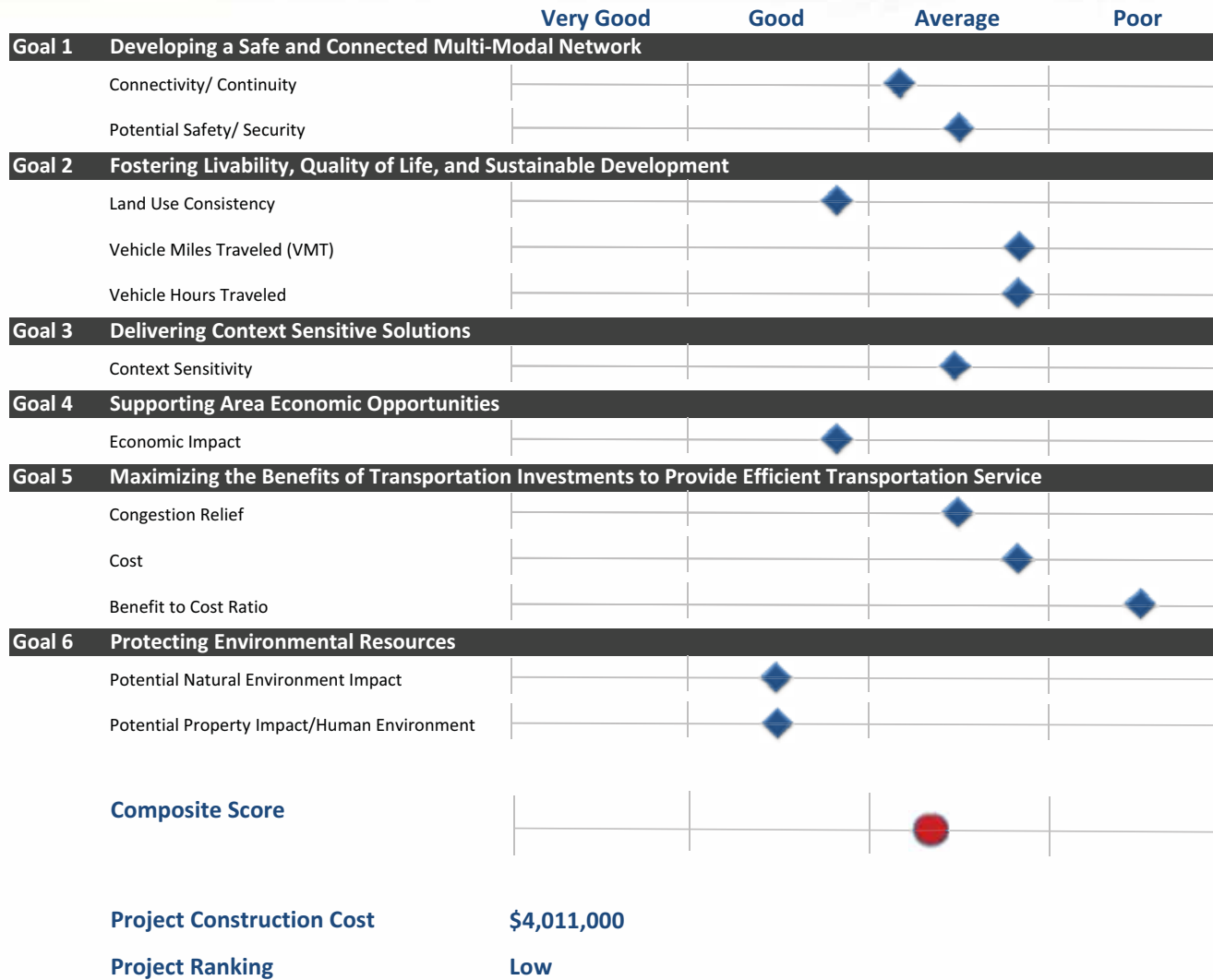
Project Number 23
Project Name Freel Dr. Reconstruction / Extension to Dayton Ave.





DRAFT SCORECARD

Project Number 24
Project Name 13th Street Widening - 570th Ave. to 580th Ave.



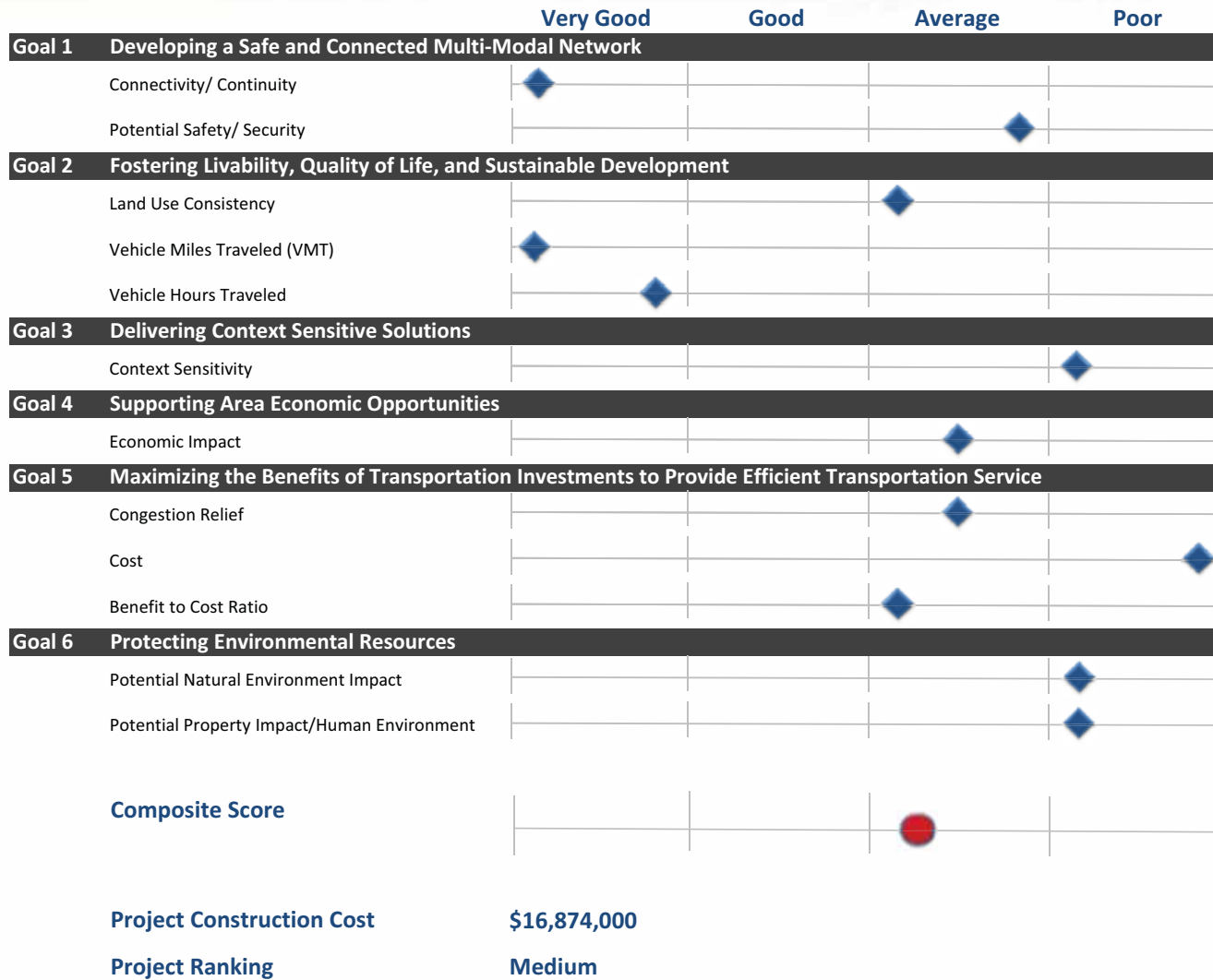


**PRELIMINARY
SUBJECT TO CHANGE**

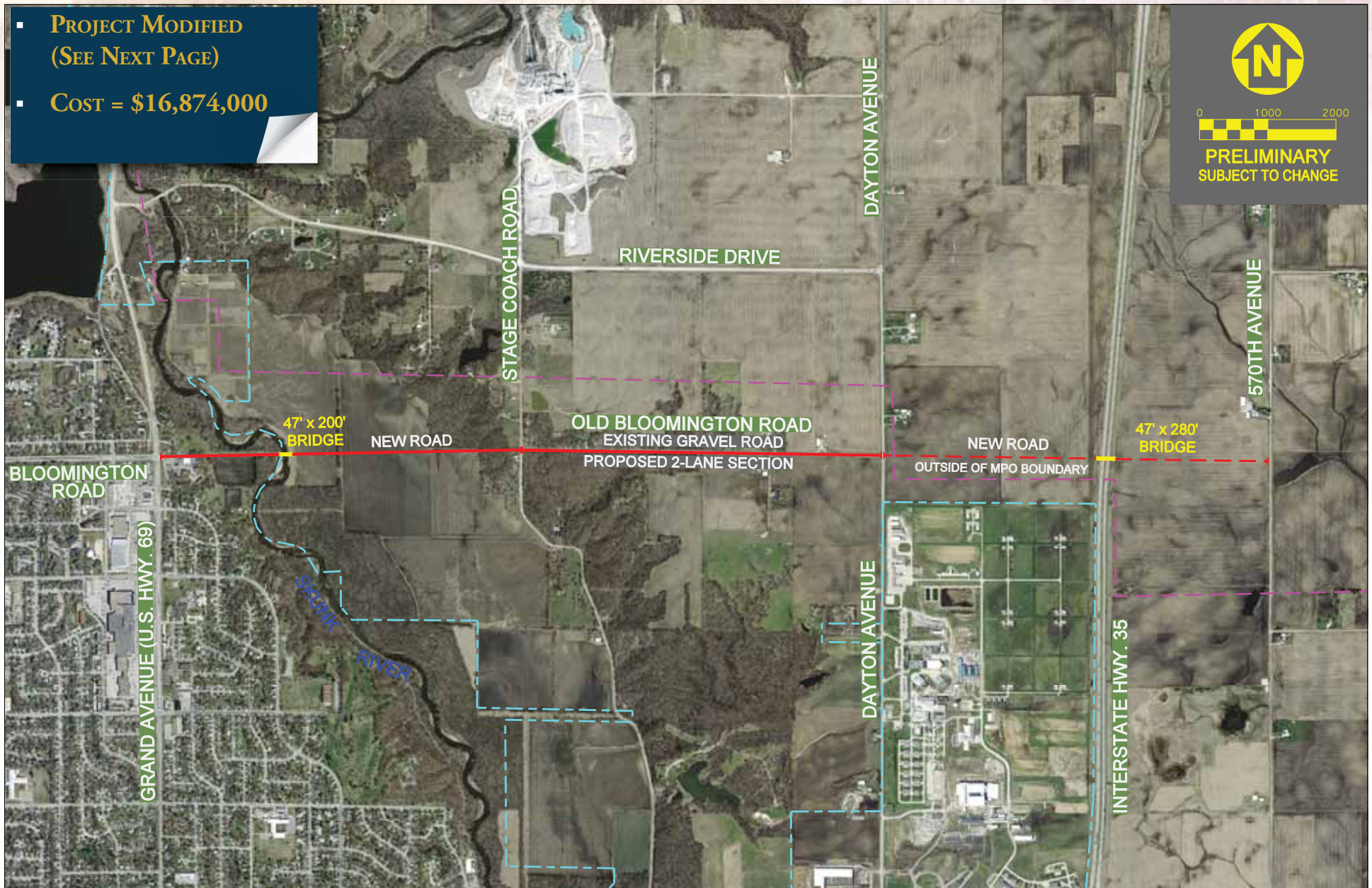
- **NOT IN PLAN**
- **COST = \$4,011,000**

DRAFT SCORECARD

Project Number 25
Project Name Bloomington Rd. Extension - Grand Ave. to 570th Ave.



- PROJECT MODIFIED
(SEE NEXT PAGE)
- COST = \$16,874,000




PROJECT NO. 25
 Bloomington Road Extension -
 Grand Avenue to 570th Avenue

LEGEND

- PROPOSED ROAD
- PROPOSED BRIDGE
- AMES CORPORATE LIMITS
- MPO PLANNING BOUNDARY

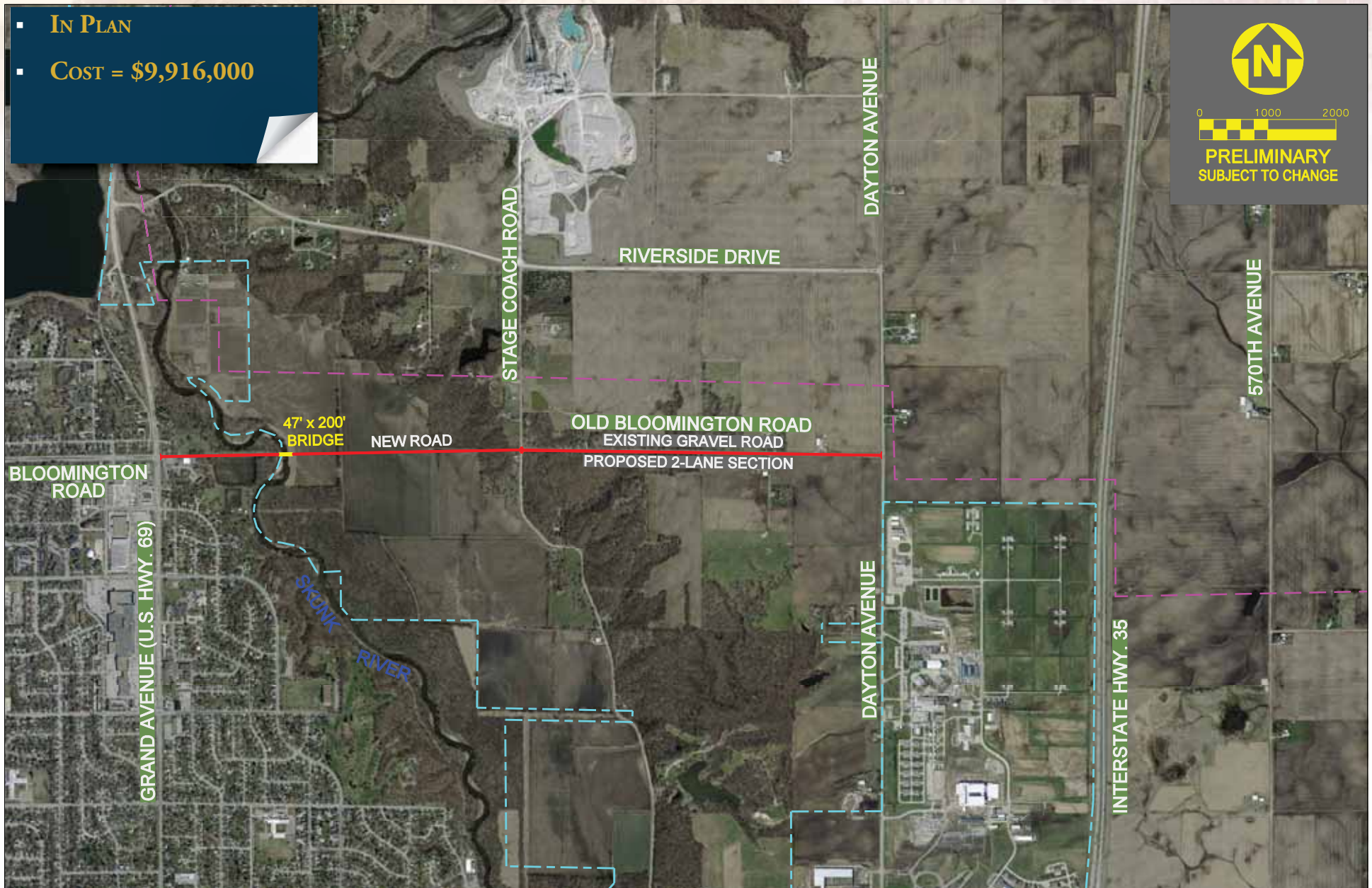
DATE
 JULY 2010



- **IN PLAN**
- **COST = \$9,916,000**



**PRELIMINARY
SUBJECT TO CHANGE**



2035 Long Range Transportation Plan Update

PROJECT NO. 25
Bloomington Road Extension -
Grand Avenue to Dayton Avenue

LEGEND

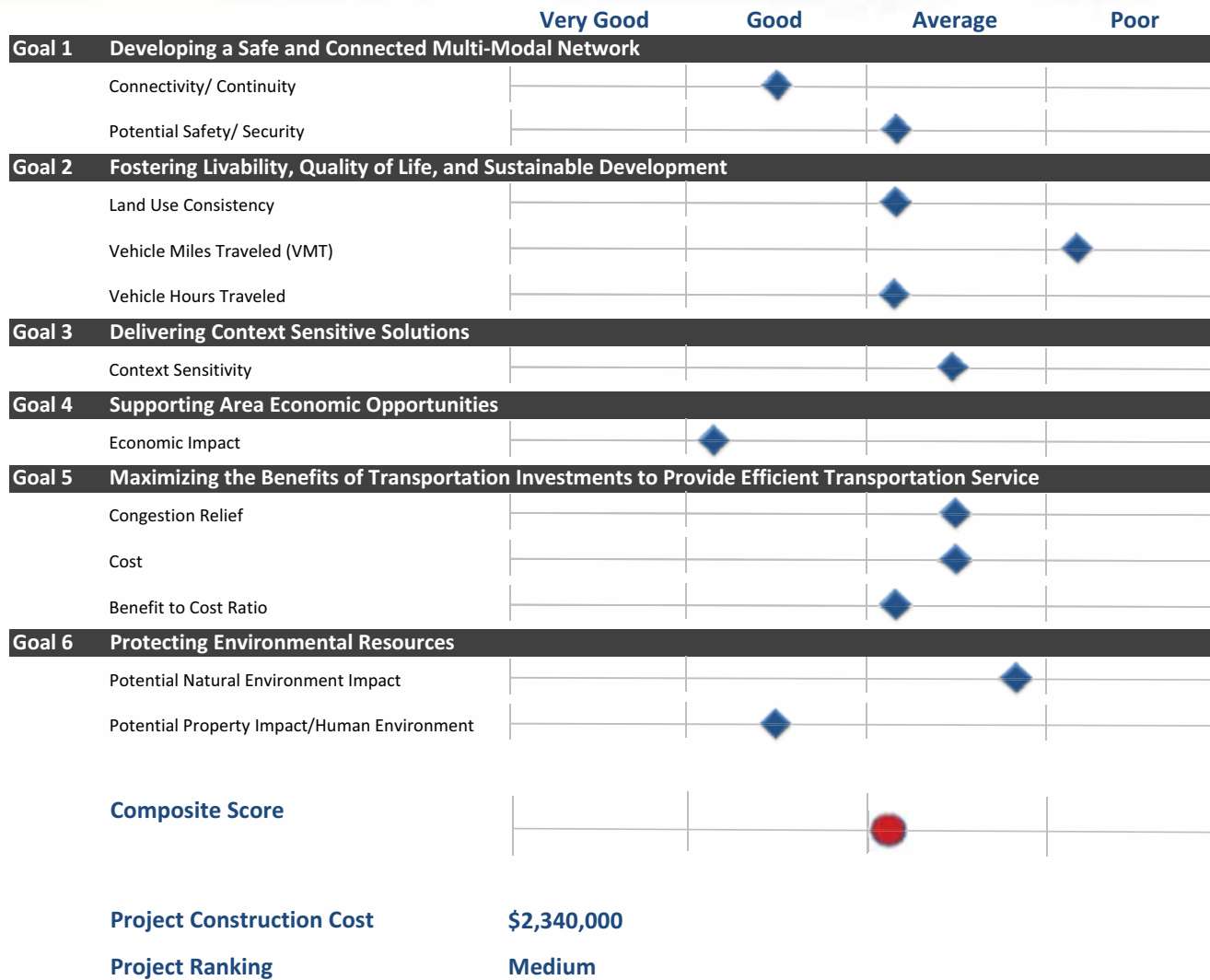
- PROPOSED ROAD
- PROPOSED BRIDGE
- - - AMES CORPORATE LIMITS
- - - MPO PLANNING BOUNDARY

DATE
JULY 2010



DRAFT SCORECARD

Project Number 26
Project Name Cherry Ave. Extension - Lincoln Way to SE 5th Street



- **IN PLAN**
- **COST = \$2,340,000**



**PRELIMINARY
SUBJECT TO CHANGE**



2035 Long Range Transportation Plan Update

PROJECT NO. 26
Cherry Avenue Extension -
Lincoln Way to SE 5th Street

LEGEND

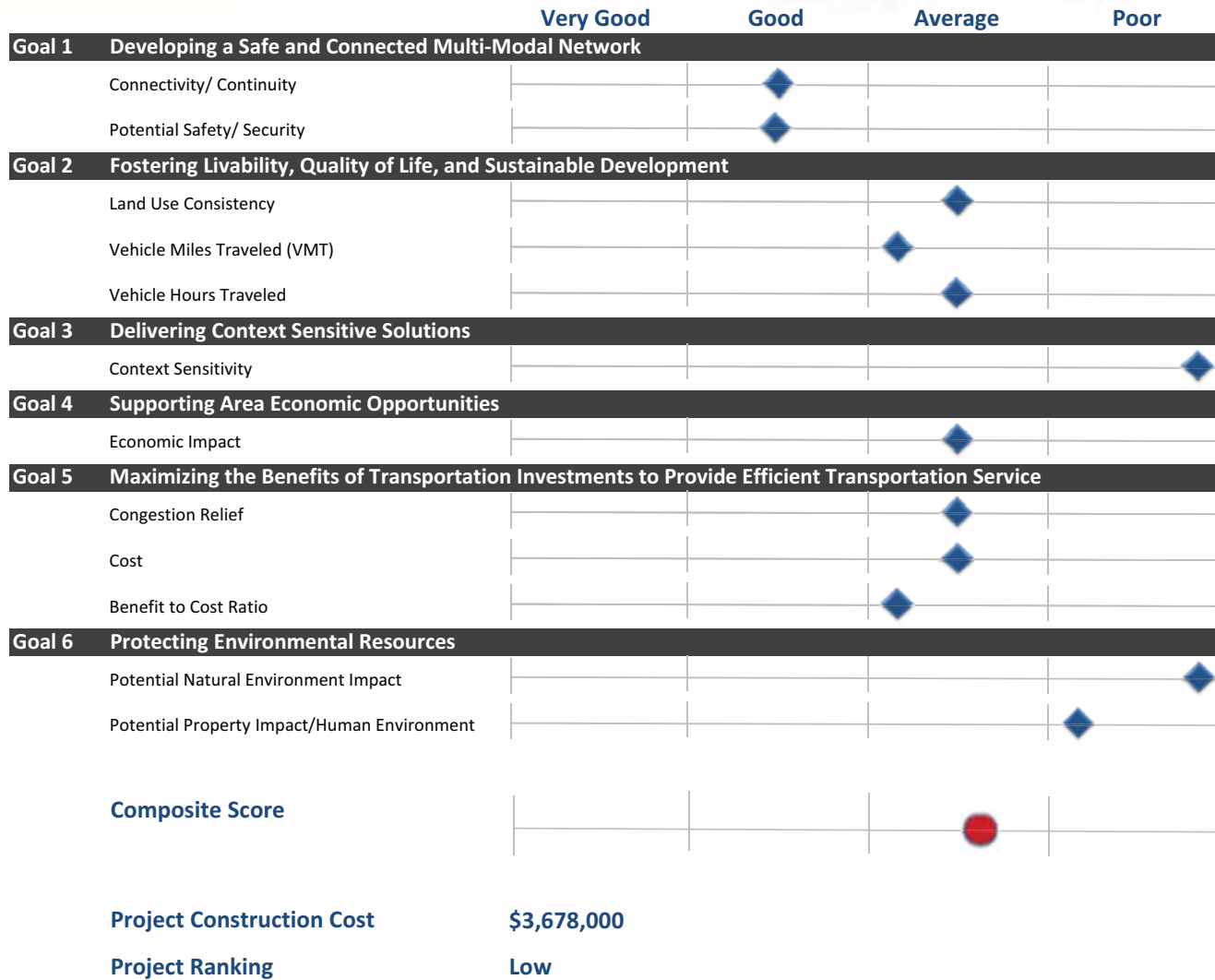
 PROPOSED ROAD

DATE
JULY 2010





DRAFT SCORECARD

Project Number 27
Project Name 20th St. Extension - Prairie View West to Ridgewood Ave.






 0 150 300

PRELIMINARY
 SUBJECT TO CHANGE

- **NOT IN PLAN**
- **COST = \$3,678,000**


 Ames Area metropolitan planning organization
 2035 Long Range Transportation Plan Update

PROJECT NO. 27
 20th Street Extension -
 Prairie View West to Ridgewood Avenue

LEGEND
 PROPOSED ROAD

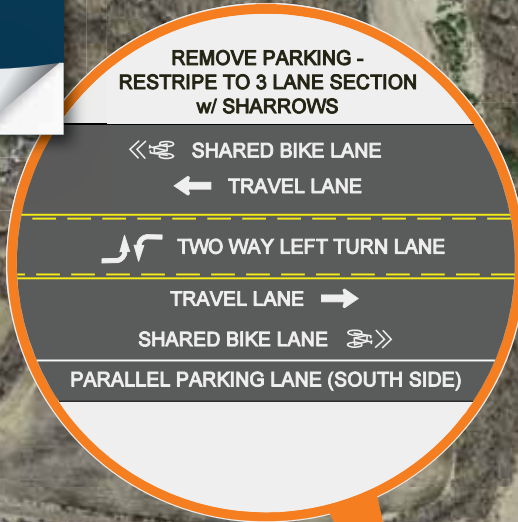
DATE
 JULY 2010


DRAFT SCORECARD

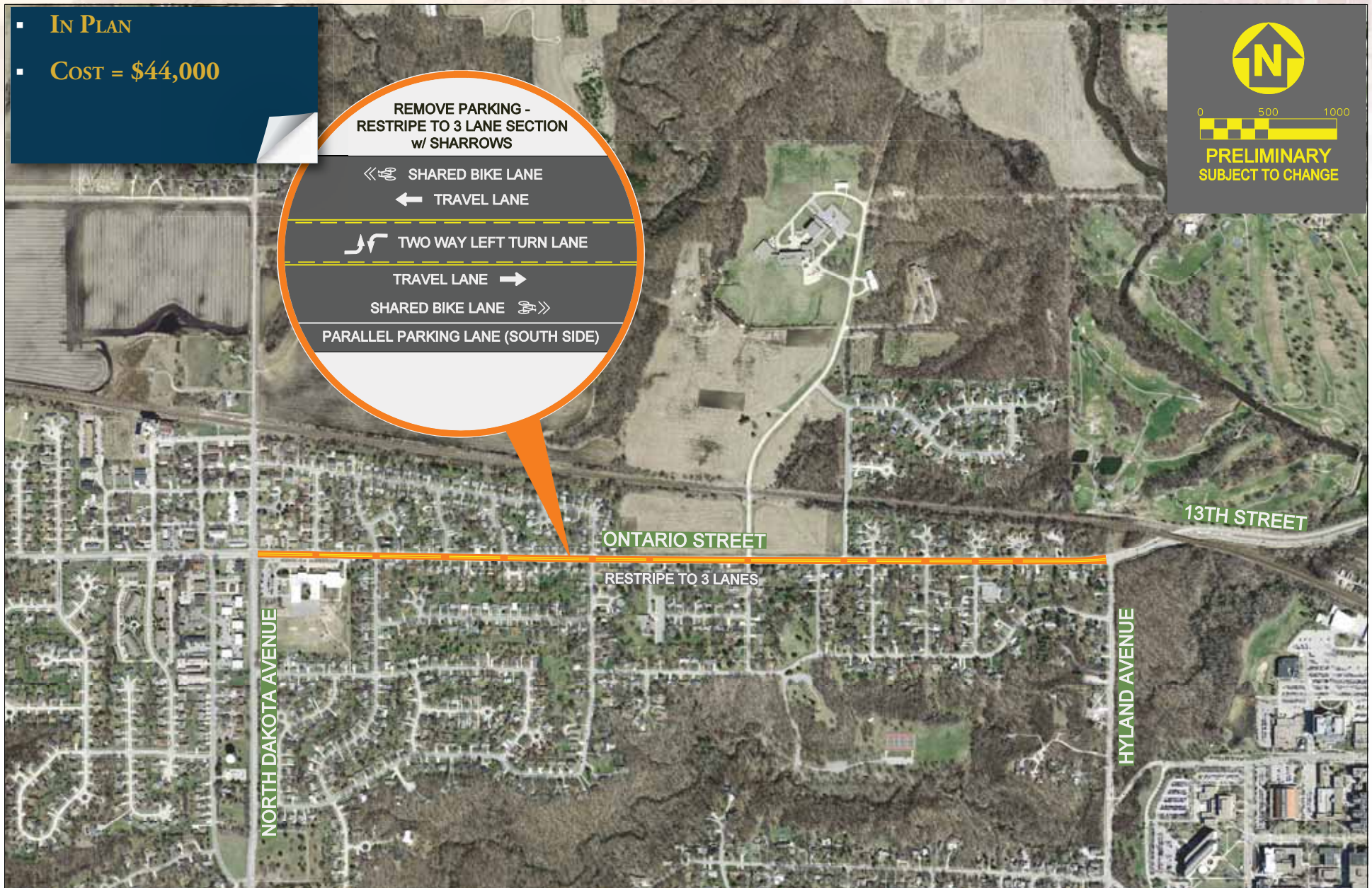
Project Number 28
Project Name Ontario St. Left-Turn Lane - Hyland Ave. to N. Dakota Ave.

	Very Good	Good	Average	Poor
Goal 1 Developing a Safe and Connected Multi-Modal Network				
Connectivity/ Continuity			◆	
Potential Safety/ Security			◆	
Goal 2 Fostering Livability, Quality of Life, and Sustainable Development				
Land Use Consistency			◆	
Vehicle Miles Traveled (VMT)			◆	
Vehicle Hours Traveled			◆	
Goal 3 Delivering Context Sensitive Solutions				
Context Sensitivity			◆	
Goal 4 Supporting Area Economic Opportunities				
Economic Impact			◆	
Goal 5 Maximizing the Benefits of Transportation Investments to Provide Efficient Transportation Service				
Congestion Relief			◆	
Cost	◆			
Benefit to Cost Ratio			◆	
Goal 6 Protecting Environmental Resources				
Potential Natural Environment Impact		◆		
Potential Property Impact/Human Environment		◆		
Composite Score				
			●	
Project Construction Cost	\$44,000			
Project Ranking	High			

- **IN PLAN**
- **COST = \$44,000**

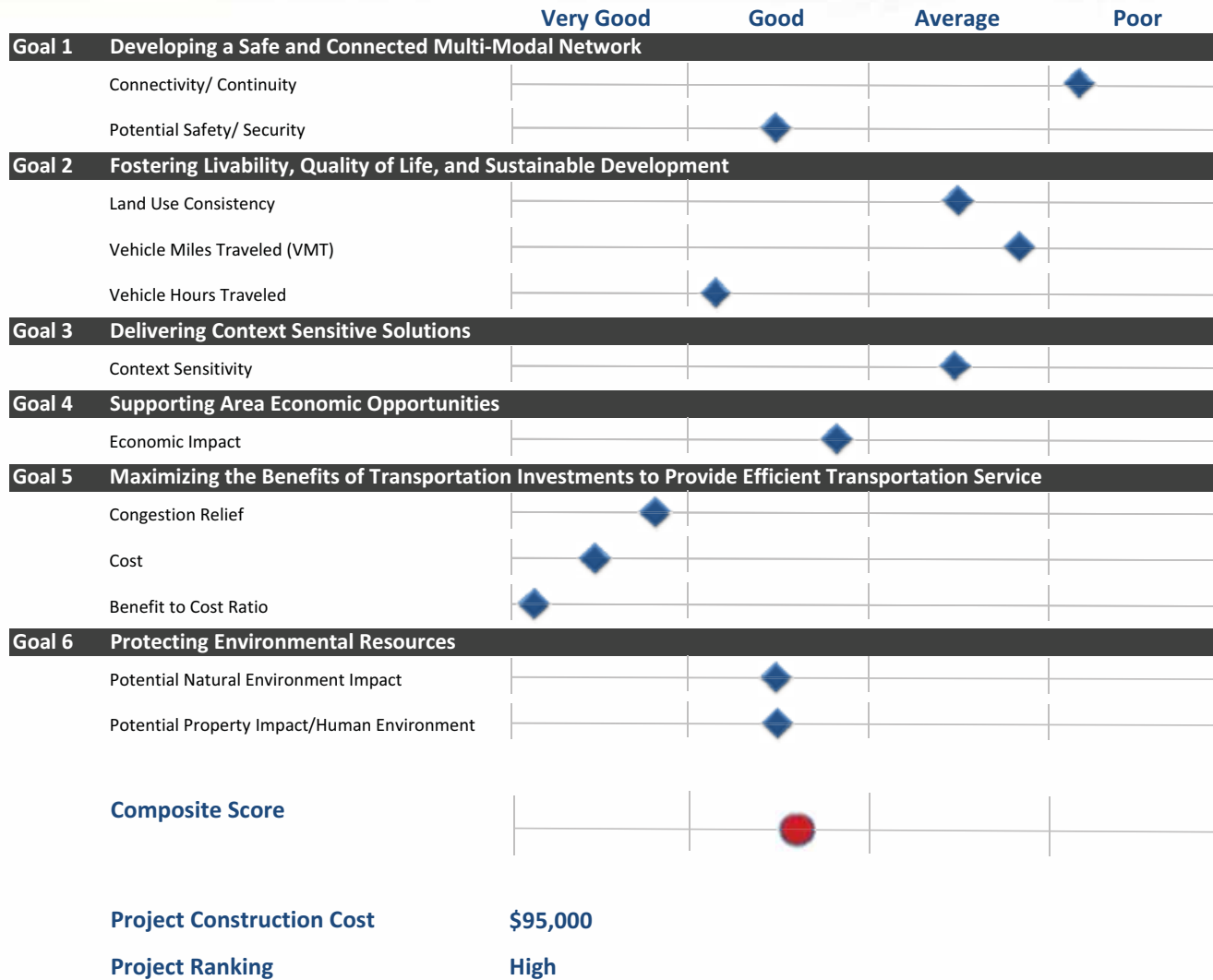


**PRELIMINARY
SUBJECT TO CHANGE**



DRAFT SCORECARD

Project Number 29
Project Name Lincoln Way / Duff Avenue Intersection Improvements





DRAFT SCORECARD

Project Number 30
Project Name Grand Ave. Extension - Squaw Creek Dr. to S. 16th / 5th Street Extension- Grand Ave. to Duff Ave.

